薩摩硫黄島周辺の地殻変動

－GEONET(電子基準点等)による連続観測結果－

「薩摩硫黄島」で2026年２月頃から西向きのわずかな変動が見られます。

薩摩硫黄島周辺　GNSS連続観測基線図

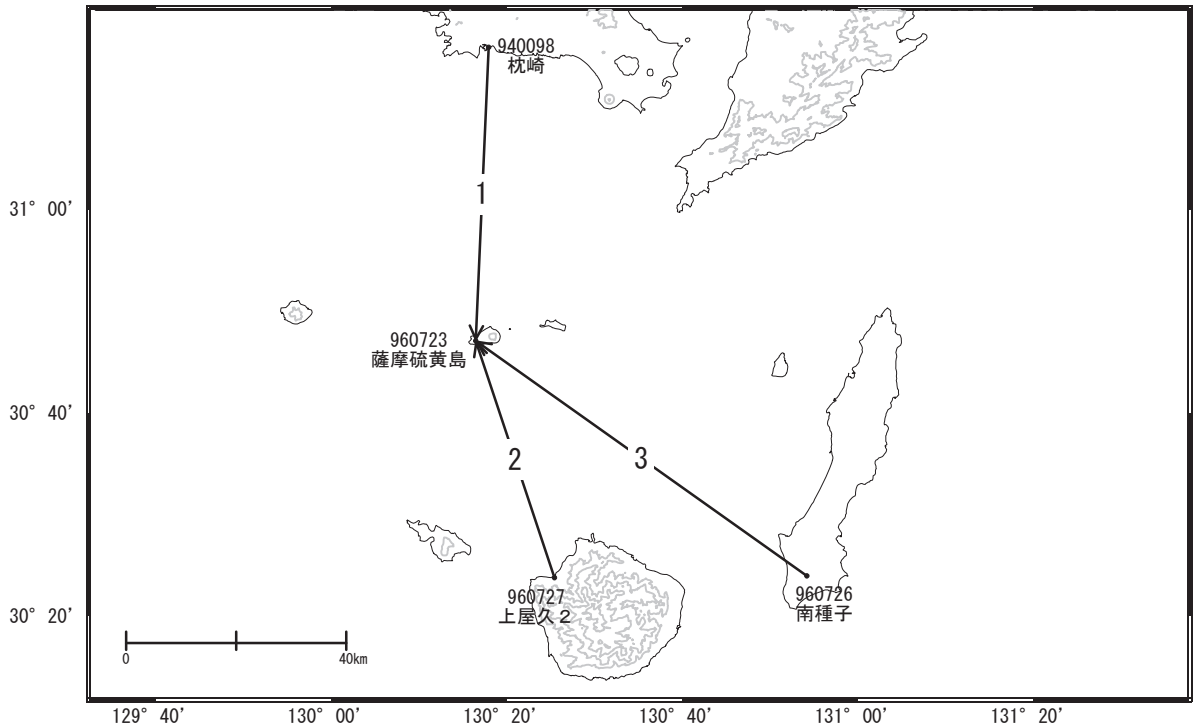

成分変化グラフ

期間: 2023-04-01～2026-04-20 JST

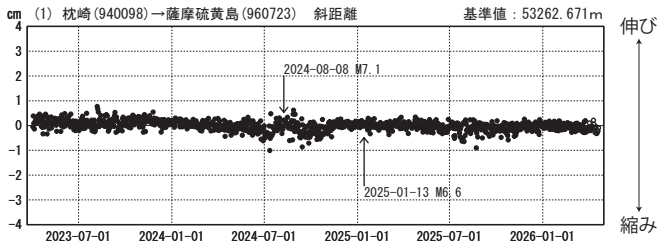

伸び ↕ 縮み

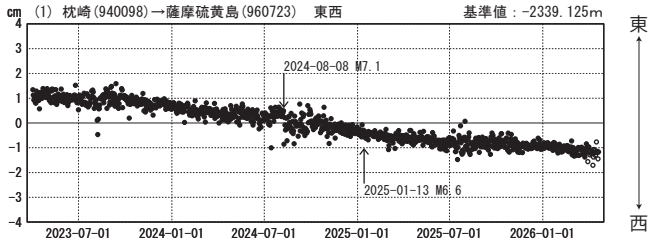

東 ↕ 西

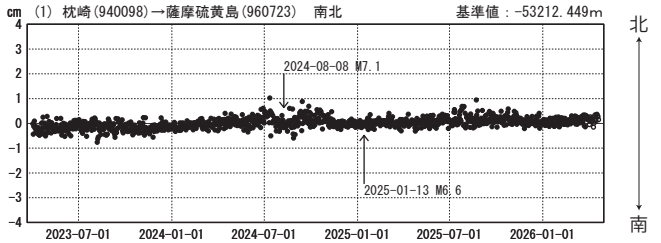

北 ↕ 南

成分変化グラフ

期間: 2025-04-01～2026-04-20 JST

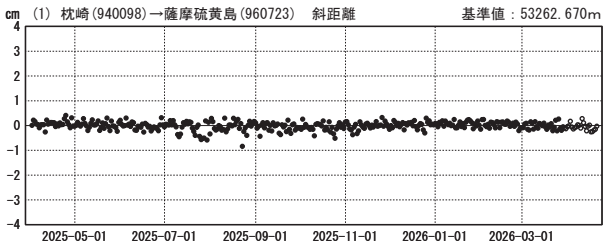

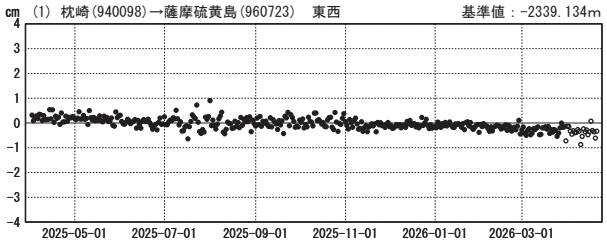

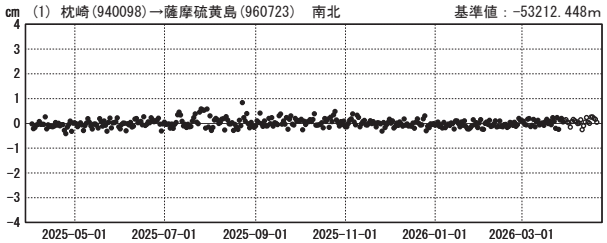

●---[F5.1:最終解]　○---[R5.1:速報解]

国土地理院

成分変化グラフ

期間: 2023-04-01～2026-04-20 JST

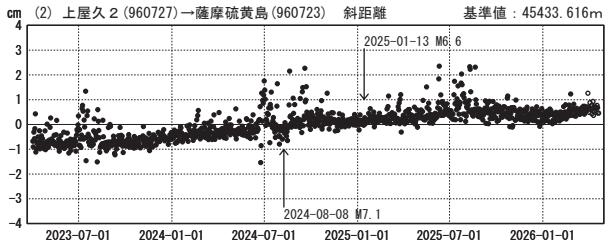

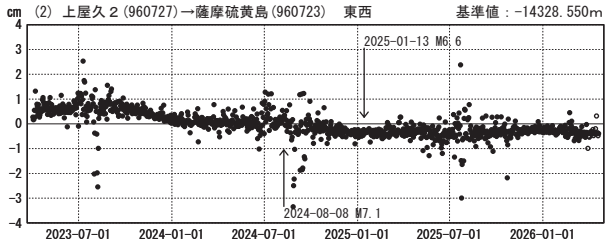

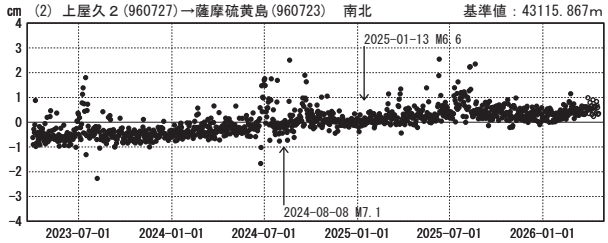

伸び ↕ 縮み

東 ↕ 西

北 ↕ 南

成分変化グラフ

期間: 2025-04-01～2026-04-20 JST

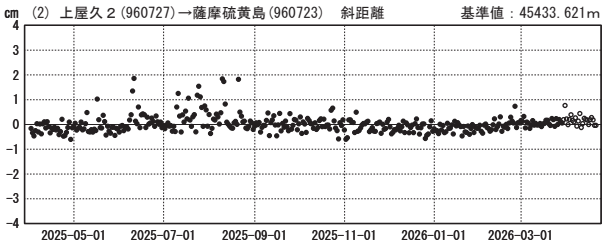

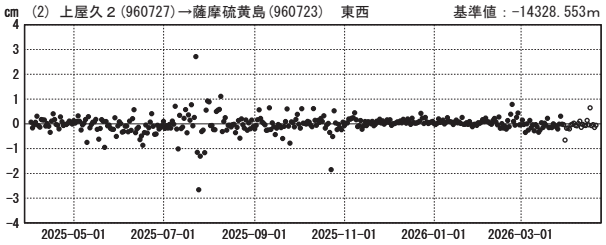

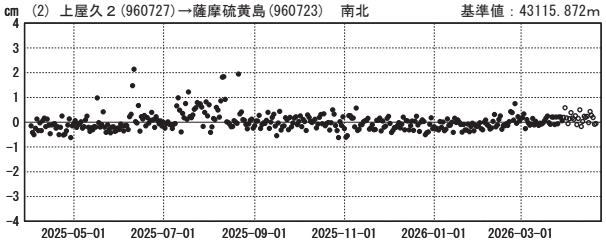

●---[F5.1:最終解] ○---[R5.1:速報解]

国土地理院

成分変化グラフ

期間: 2023-04-01～2026-04-20 JST

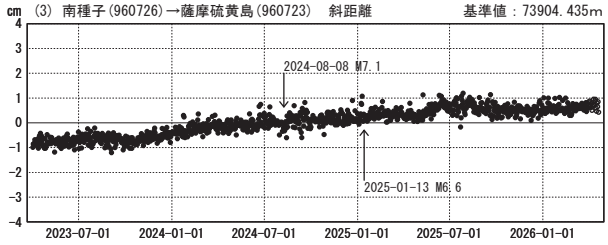

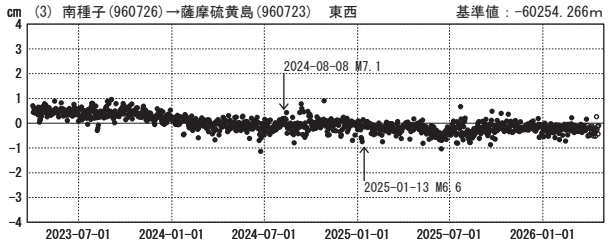

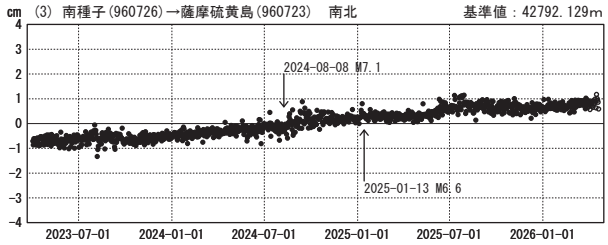

伸び ↕ 縮み

東 ↕ 西

北 ↕ 南

成分変化グラフ

期間: 2025-04-01～2026-04-20 JST

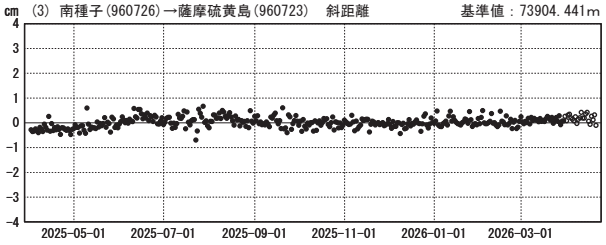

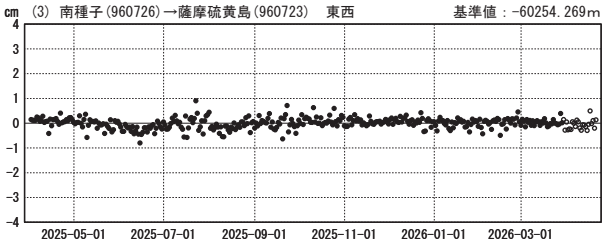

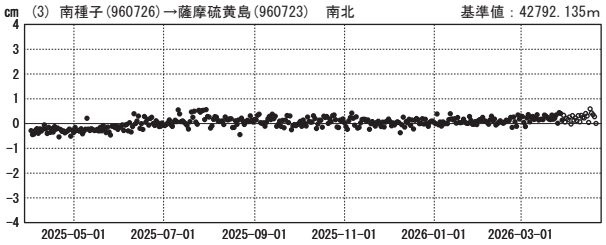

●---[F5.1:最終解] ○---[R5.1:速報解]

国土地理院