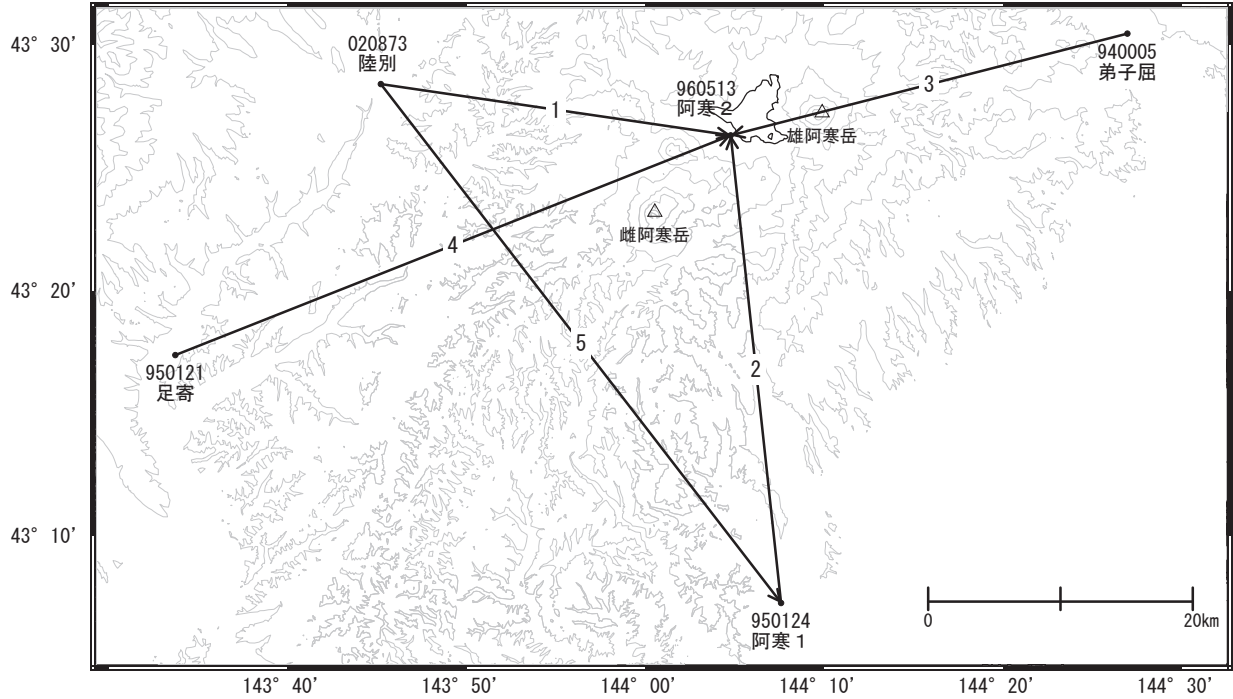


# 雌阿寒岳周辺の地殻変動

—GEONET(電子基準点等)による連続観測結果—

「阿寒1」—「阿寒2」の基線で2025年9月頃からわずかな伸びが見られます。

雌阿寒岳・雄阿寒岳周辺 GNSS連続観測基線図

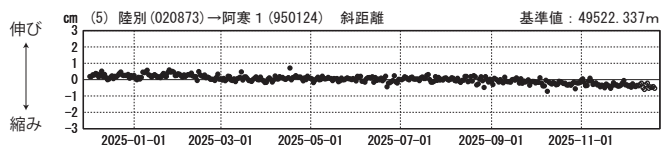
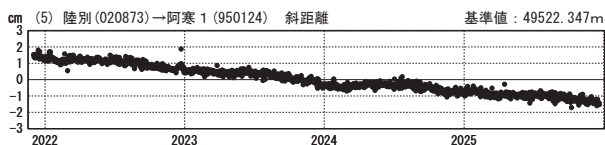
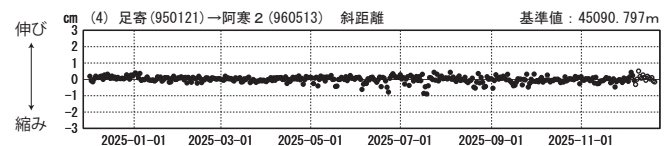
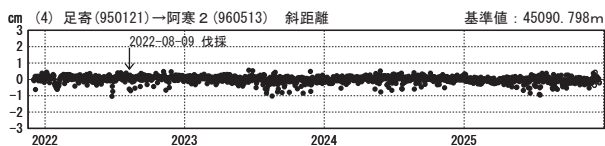
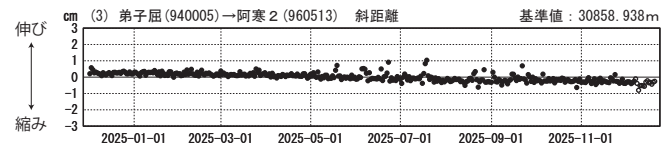
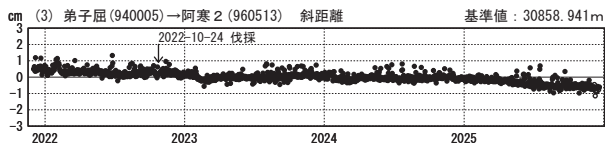
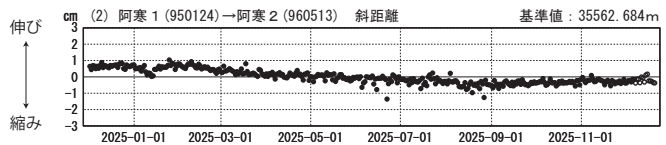
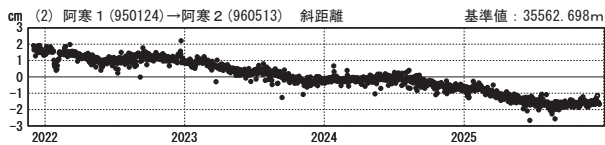
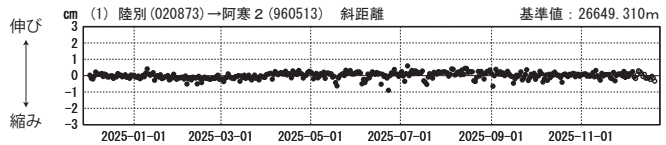
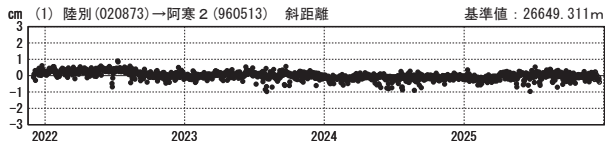


基線変化グラフ

基線変化グラフ

期間: 2021-12-01~2025-12-20 JST

期間: 2024-12-01~2025-12-20 JST



●—[F5:最終解] ○—[R5:速報解]