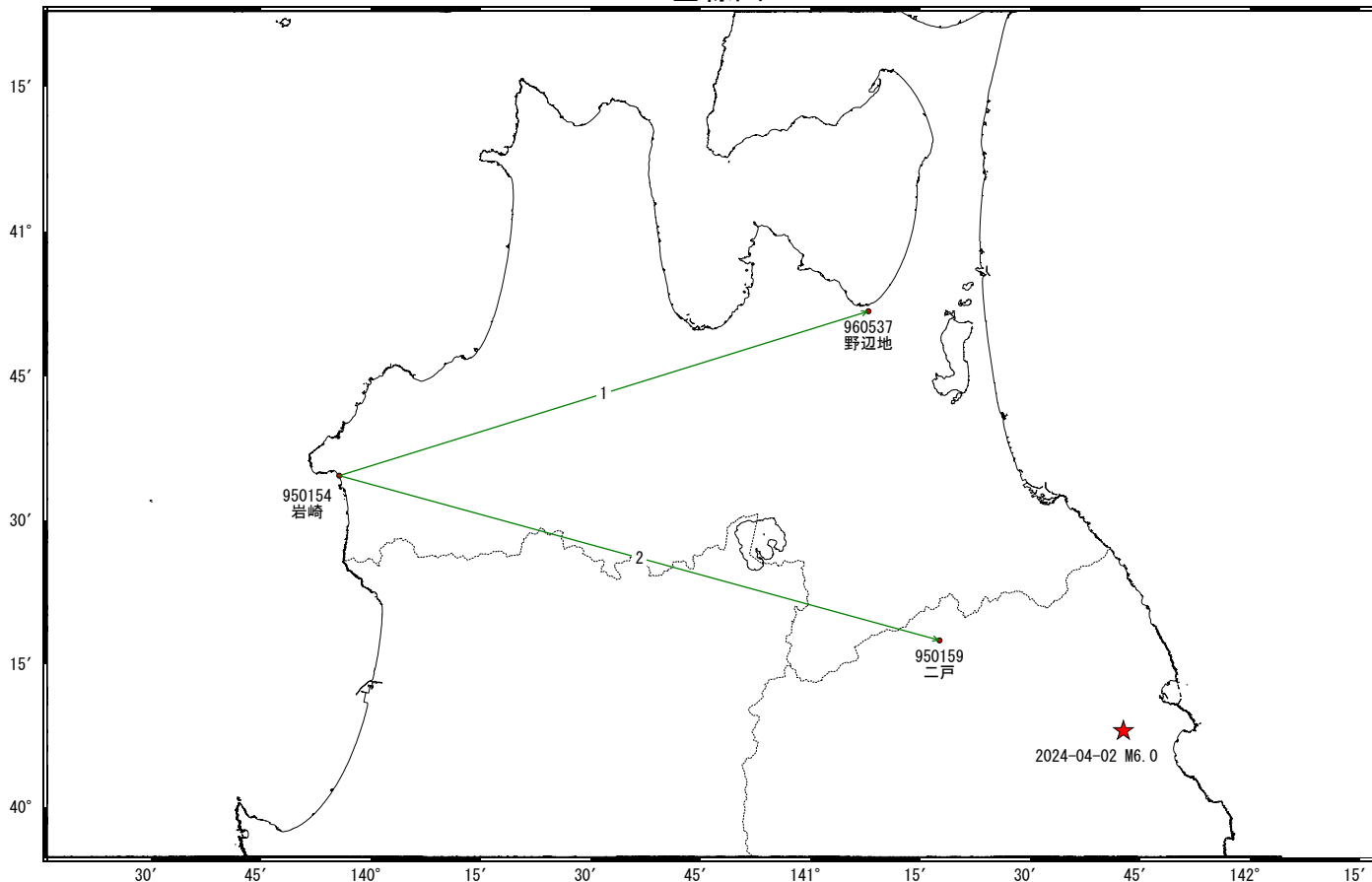


岩手県沿岸北部の地震(4月2日 M6.0)の観測データ(暫定)

この地震に伴う顕著な地殻変動は見られない。

基線図

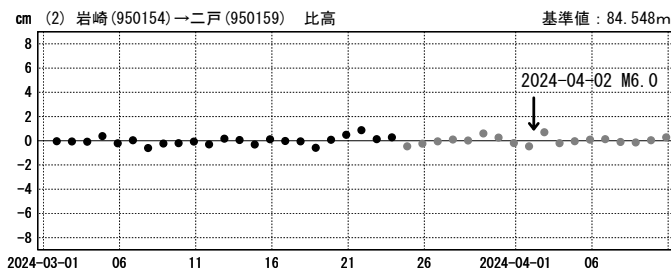
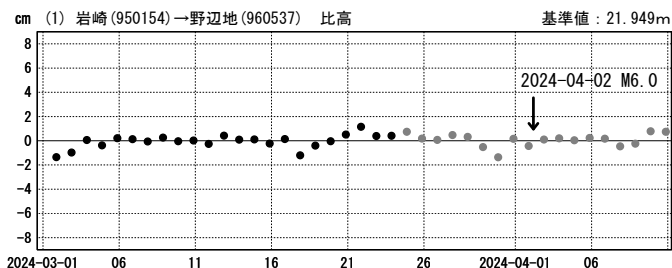
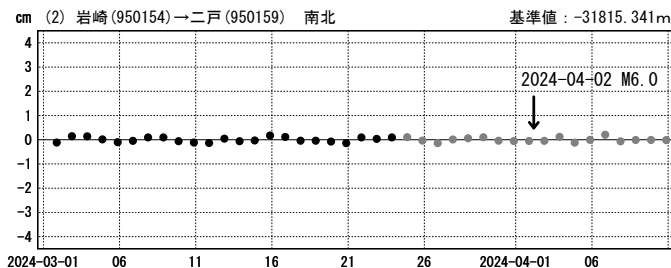
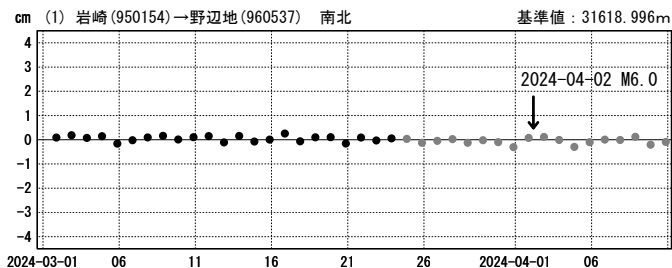
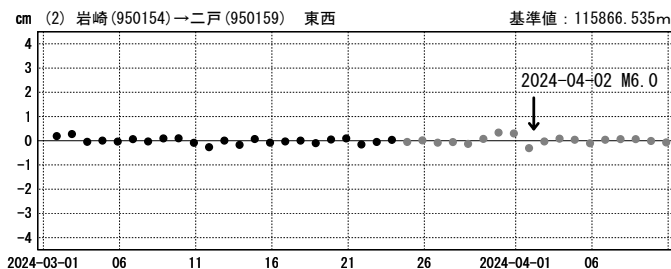
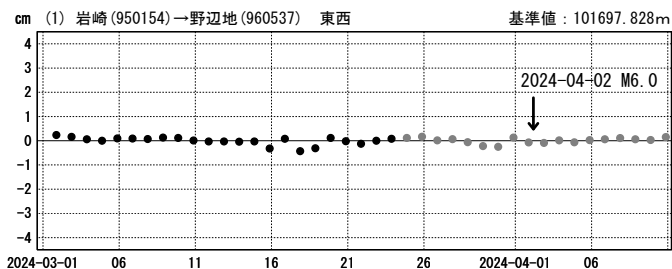


★震央

成分変化グラフ

期間: 2024-03-01~2024-04-10 JST

期間: 2024-03-01~2024-04-10 JST



●—[F5:最終解] ●—[R5:速報解]