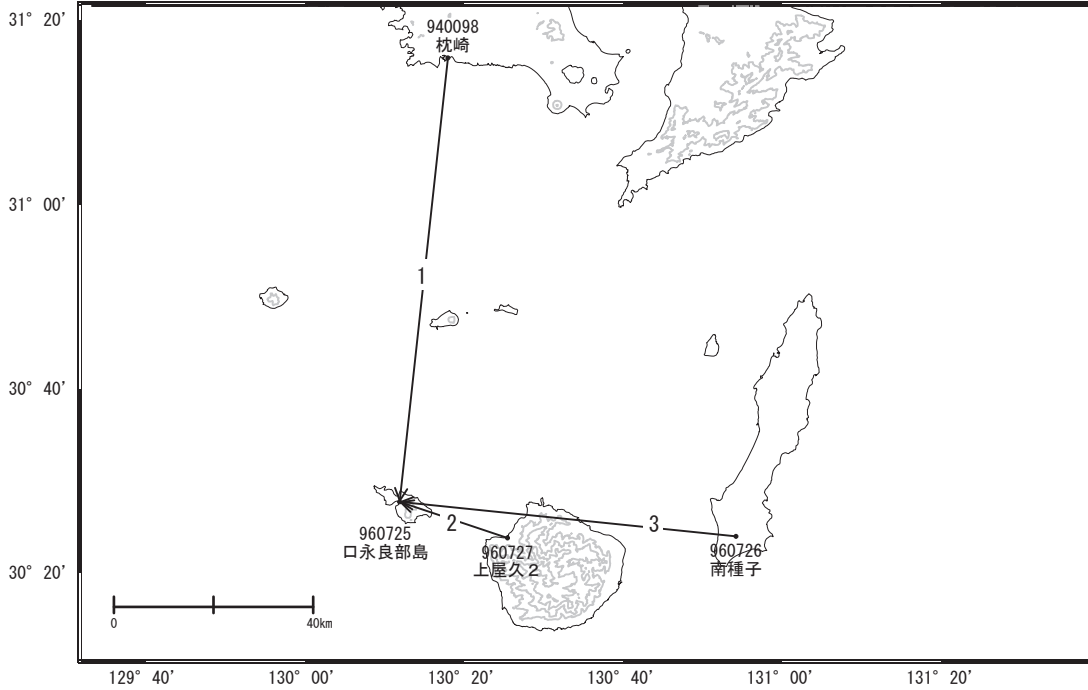


口永良部島周辺の地殻変動

—GEONET(電子基準点等)による連続観測結果—

顕著な地殻変動は観測されていません。

口永良部島周辺 GNSS連続観測基線図

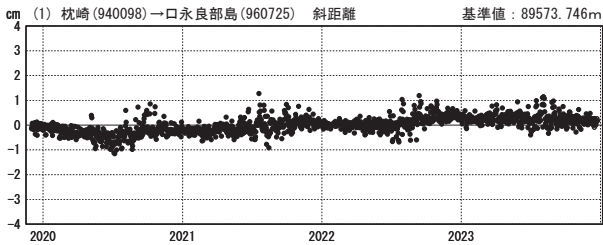


基線変化グラフ

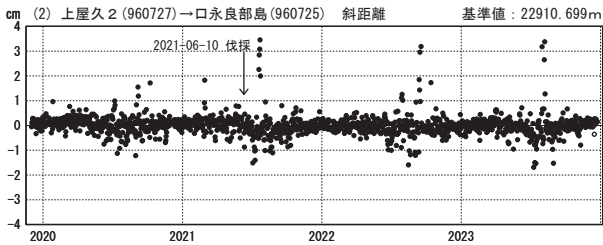
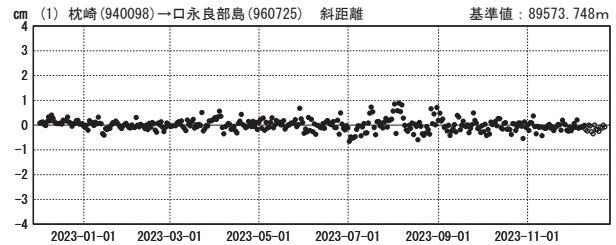
基線変化グラフ

期間: 2019-12-01~2023-12-23 JST

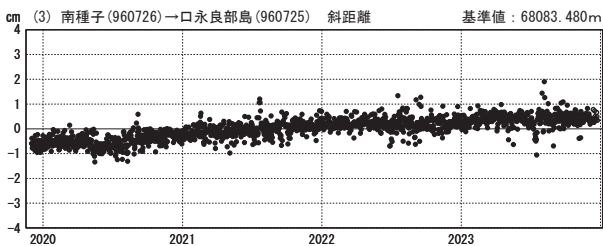
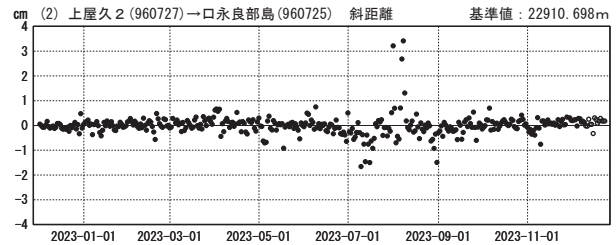
期間: 2022-12-01~2023-12-23 JST



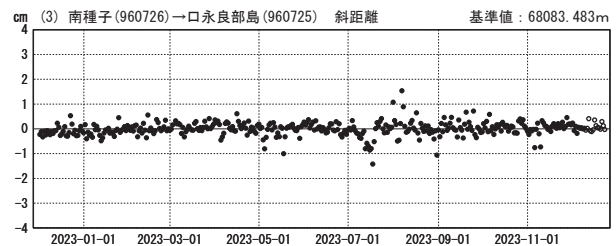
伸び
↓
縮み



伸び
↓
縮み



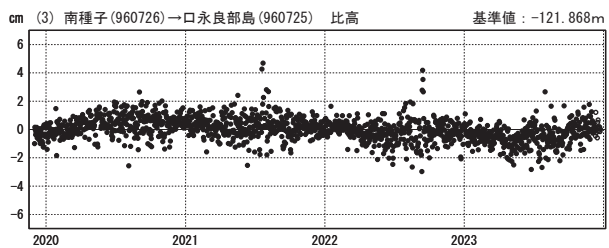
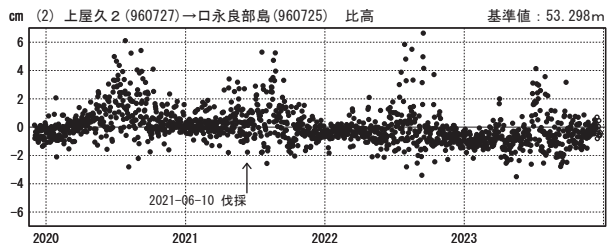
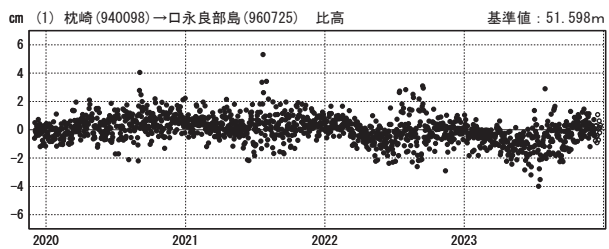
伸び
↓
縮み



●---[F5:最終解] ○---[R5:速報解]

比高変化グラフ

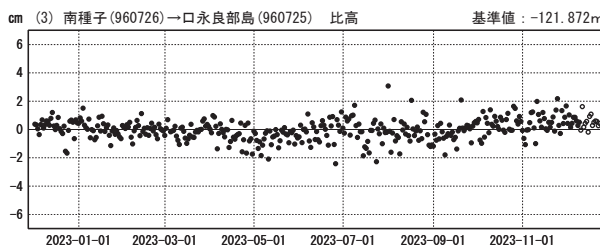
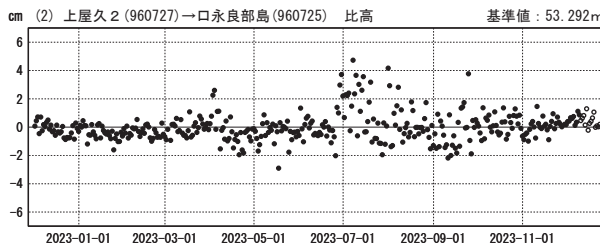
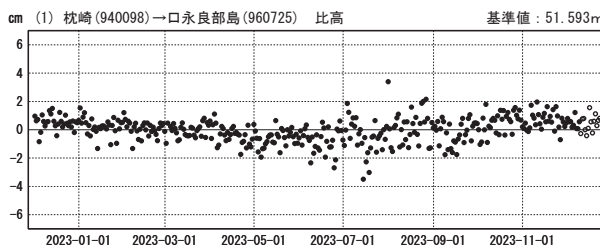
期間：2019-12-01～2023-12-23 JST



●—[F5:最終解] ○—[R5:速報解]

比高変化グラフ

期間：2022-12-01～2023-12-23 JST



国土地理院