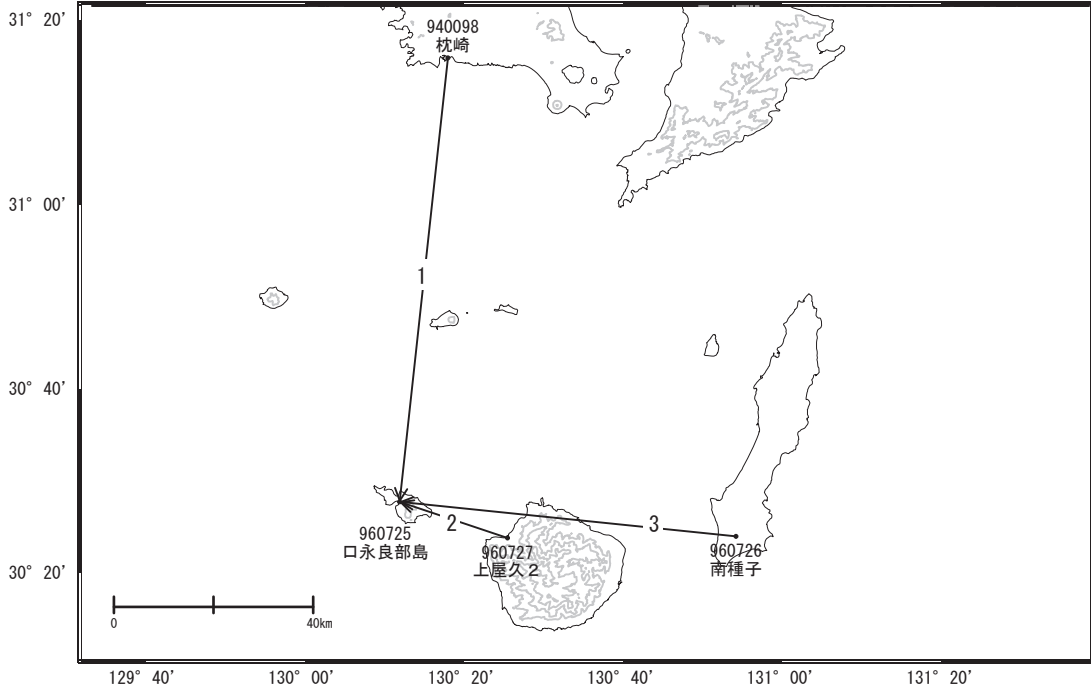


口永良部島周辺の地殻変動

—GEONET(電子基準点等)による連続観測結果—

顕著な地殻変動は観測されていません。

口永良部島周辺 GNSS連続観測基線図

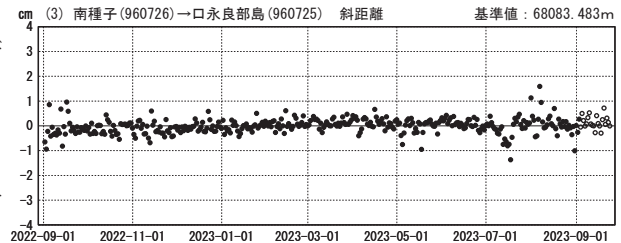
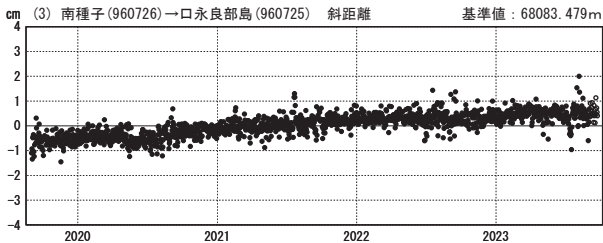
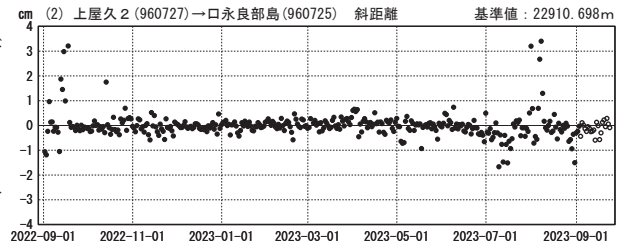
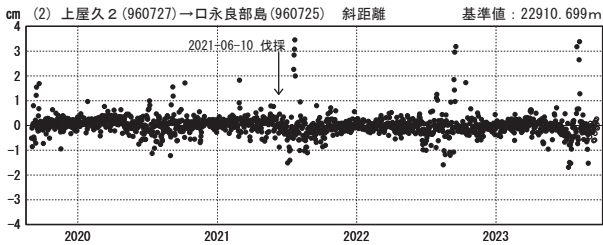
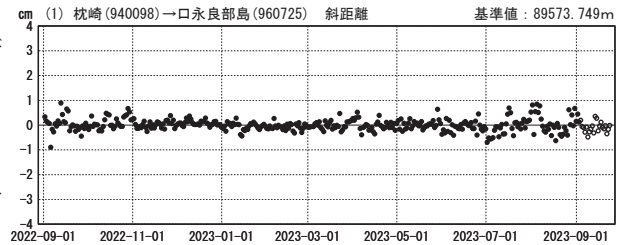
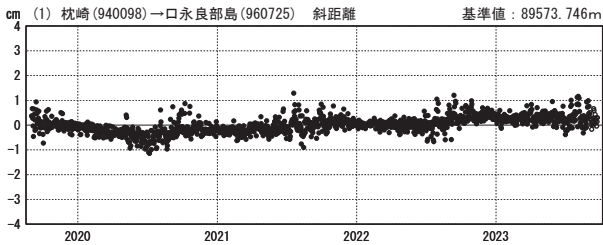


基線変化グラフ

基線変化グラフ

期間: 2019-09-01~2023-09-23 JST

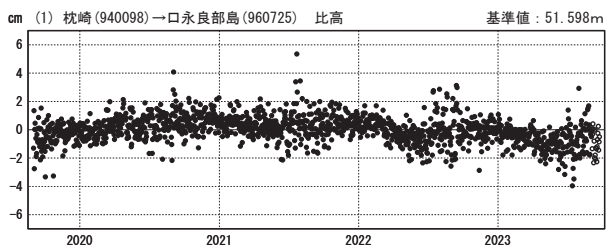
期間: 2022-09-01~2023-09-23 JST



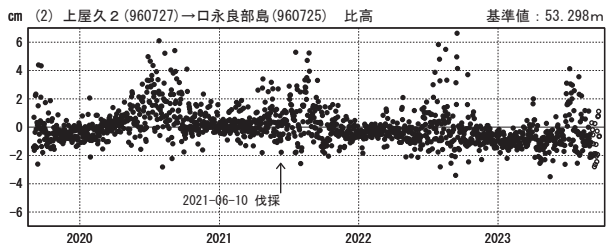
●---[F5:最終解] ○---[R5:速報解]

比高変化グラフ

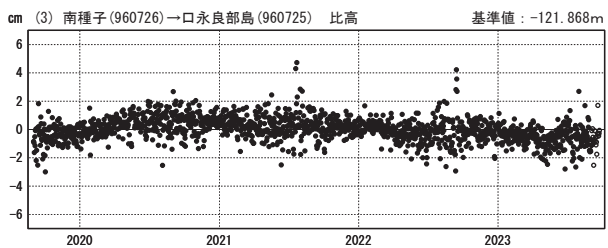
期間：2019-09-01～2023-09-23 JST



隆起
沈降



隆起
沈降

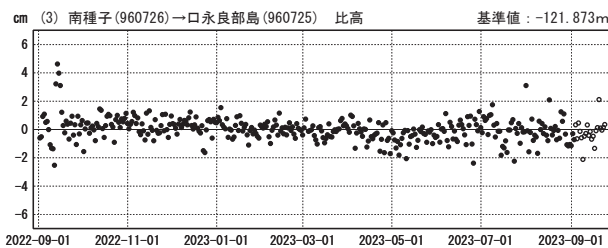
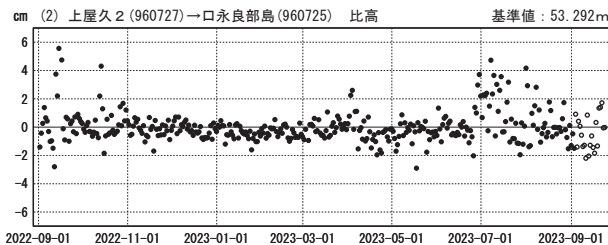
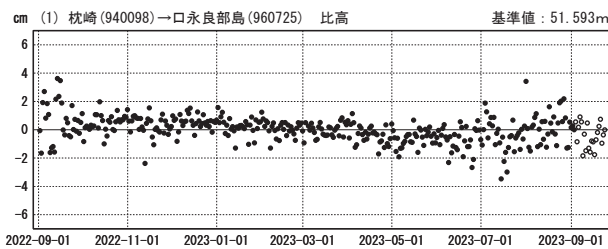


隆起
沈降

●---[F5:最終解] ○---[R5:速報解]

比高変化グラフ

期間：2022-09-01～2023-09-23 JST



国土地理院