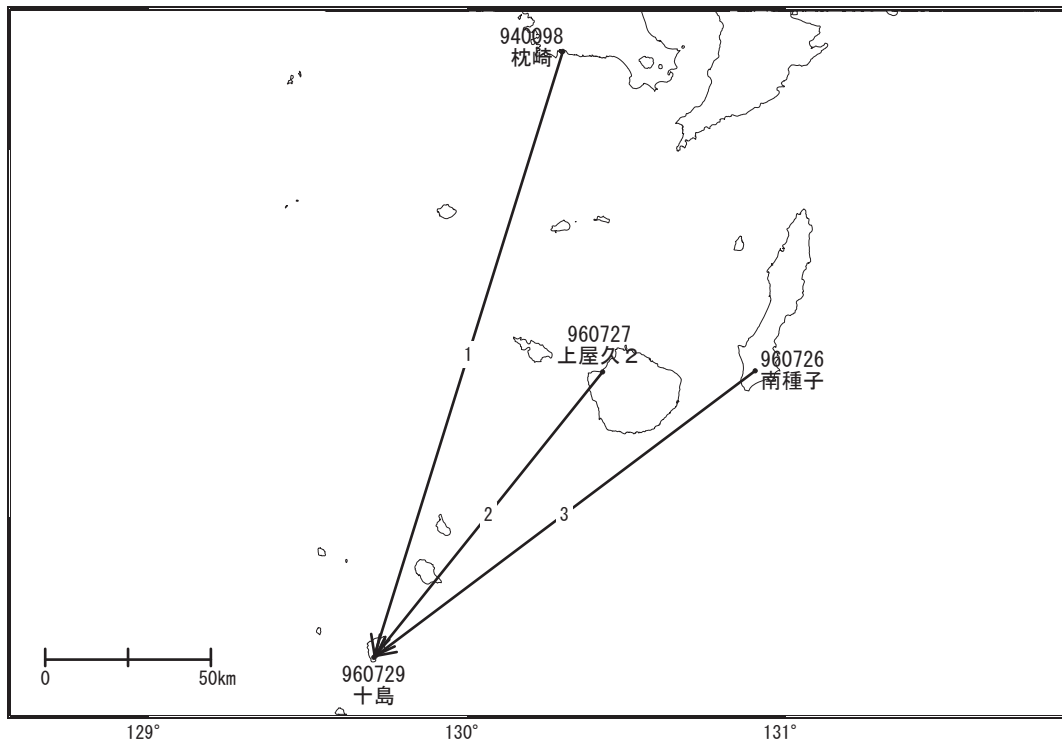


# 諏訪之瀬島周辺の地殻変動

—GEONET(電子基準点等)による連続観測結果—

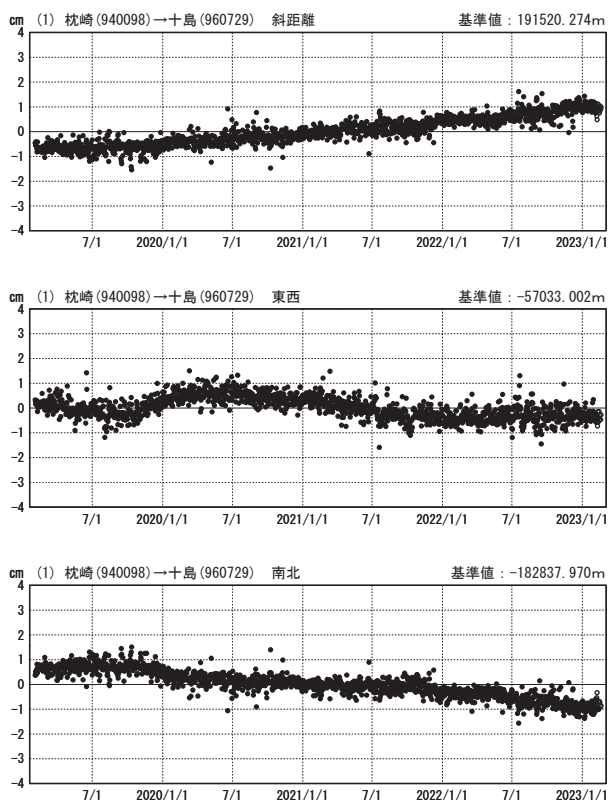
顕著な地殻変動は観測されていません。

諏訪之瀬島周辺 GNSS連続観測基線図



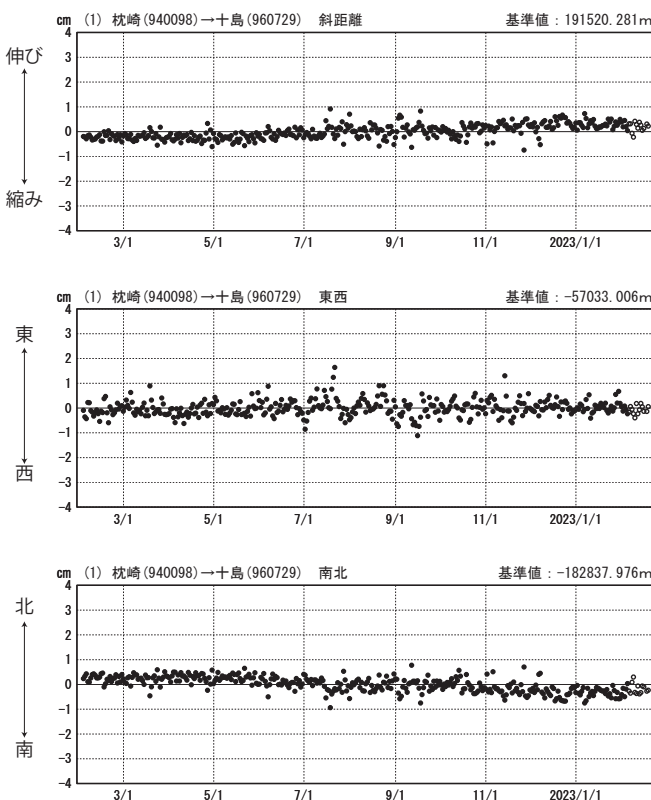
成分変化グラフ

期間: 2019/02/01~2023/02/18 JST



成分変化グラフ

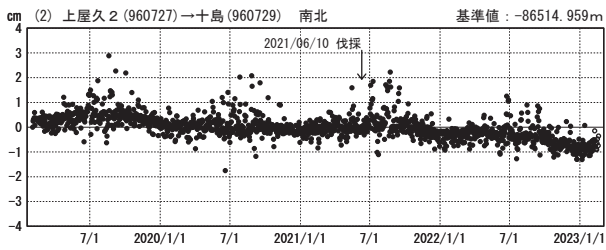
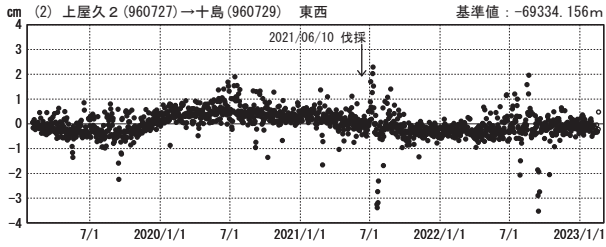
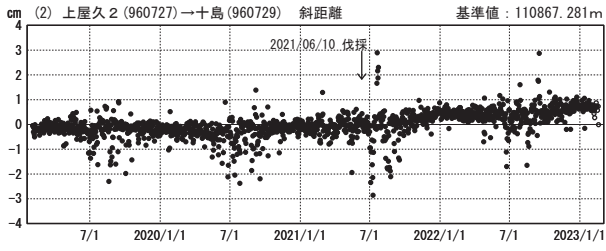
期間: 2022/02/01~2023/02/18 JST



●—[F5:最終解] ○—[R5:速報解]

### 成分変化グラフ

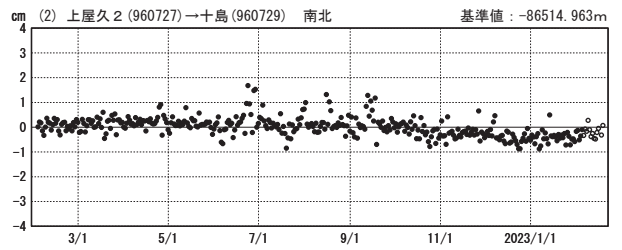
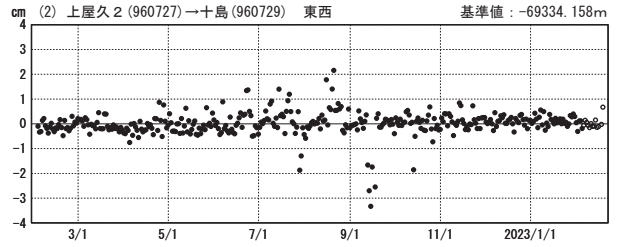
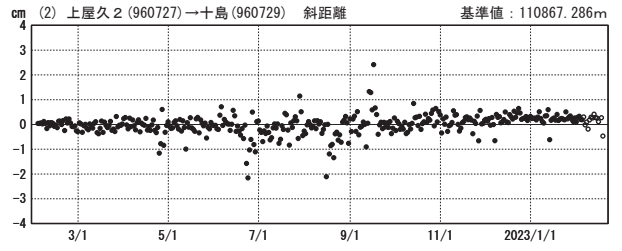
期間：2019/02/01~2023/02/18 JST



●---[F5:最終解] ○---[R5:速報解]

### 成分変化グラフ

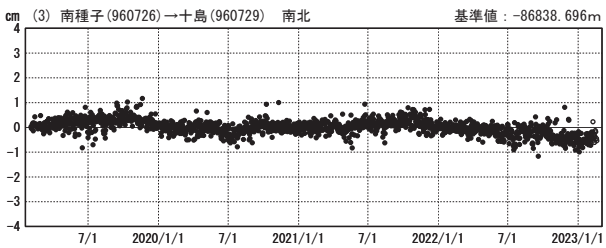
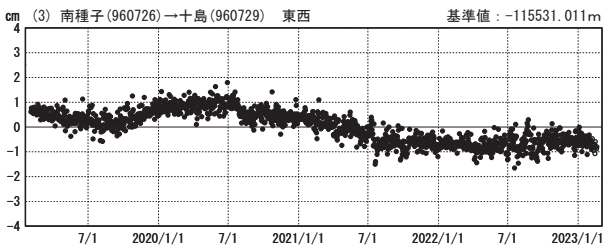
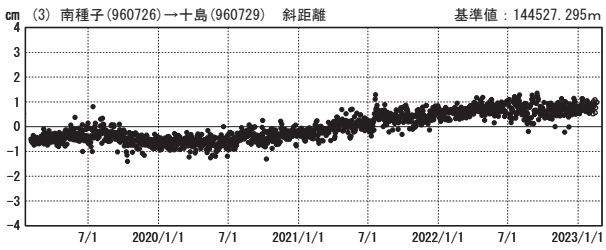
期間：2022/02/01~2023/02/18 JST



国土地理院

### 成分変化グラフ

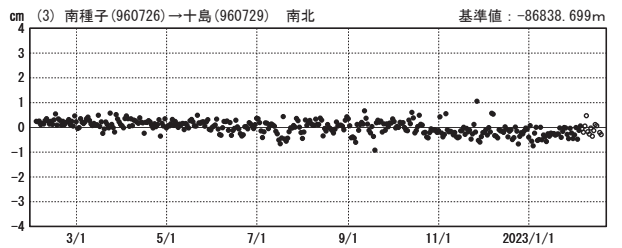
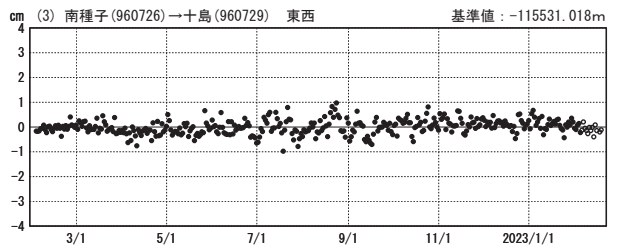
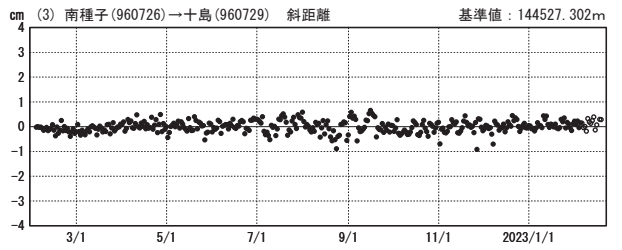
期間：2019/02/01~2023/02/18 JST



●---[F5:最終解] ○---[R5:速報解]

### 成分変化グラフ

期間：2022/02/01~2023/02/18 JST



国土地理院