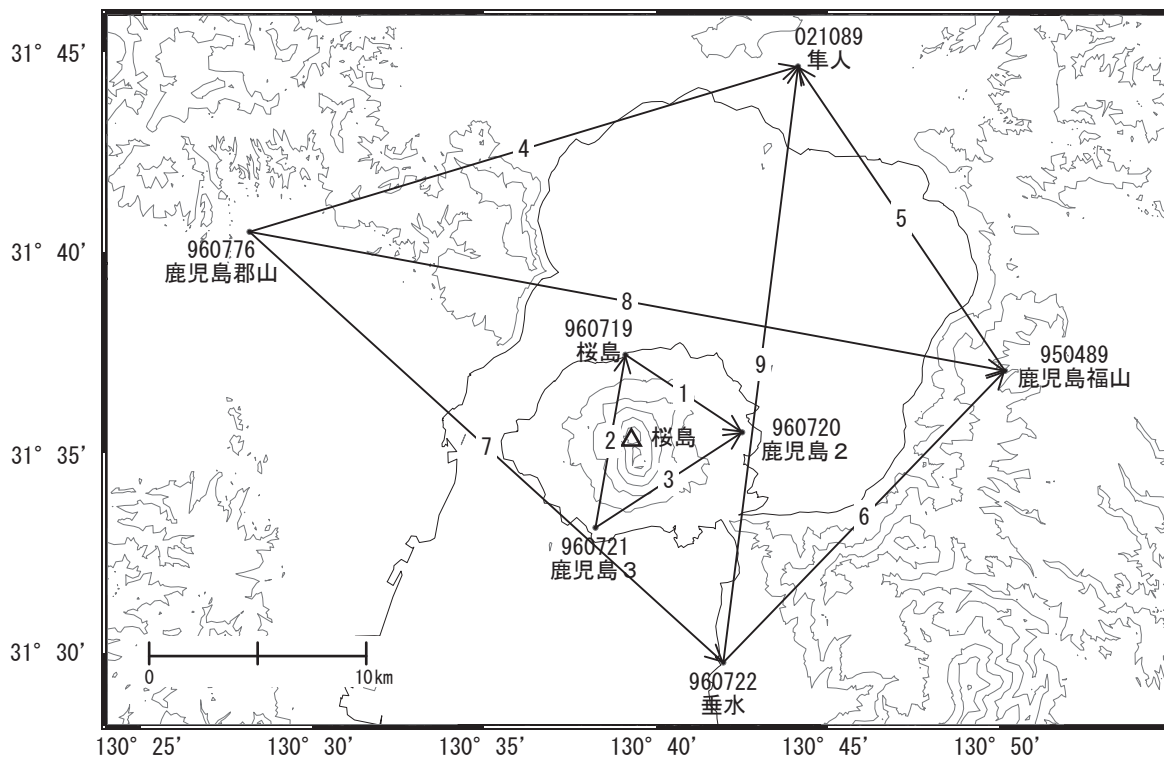


桜島周辺の地殻変動

—GEONET(電子基準点等)による連続観測結果—

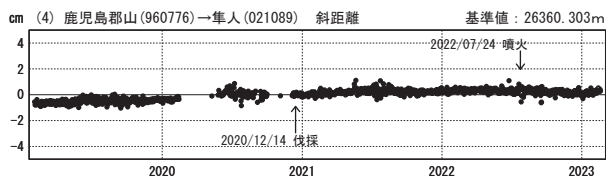
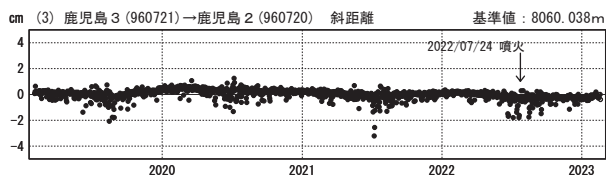
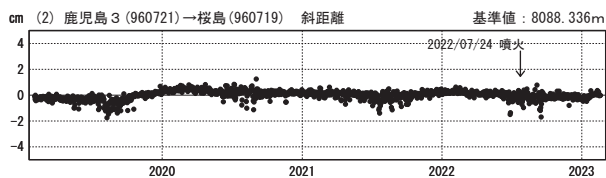
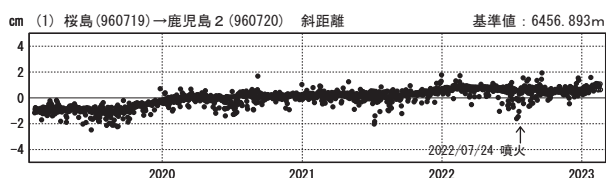
鹿児島(錦江)湾を挟む「鹿児島郡山」—「鹿児島福山」等の基線で2021年11月頃から見られていたわずかな伸びは、2022年2月頃から停滞しています。桜島島内の「桜島」—「鹿児島2」等の基線では、2023年1月頃からわずかな伸びが見られます。

桜島周辺 GNSS連続観測基線図(1)



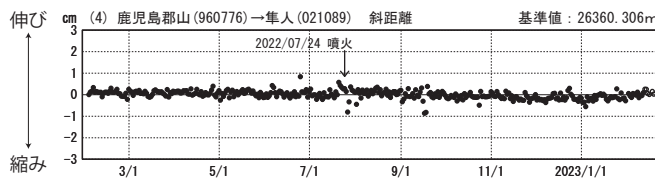
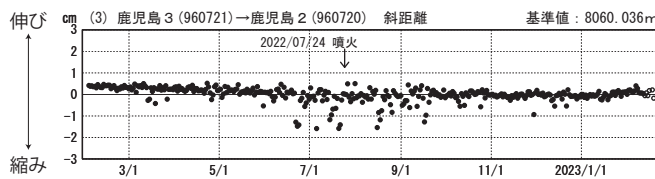
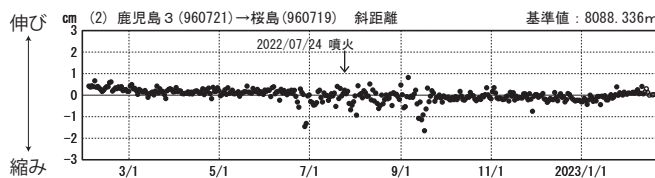
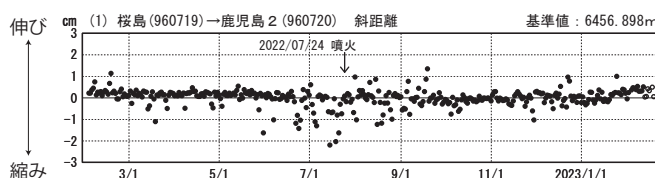
基線変化グラフ

期間: 2019/02/01~2023/02/18 JST



基線変化グラフ

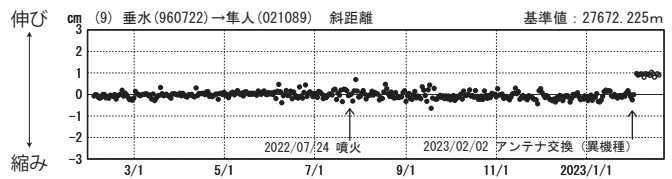
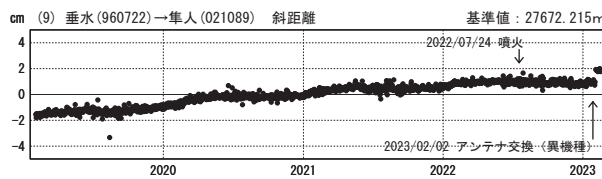
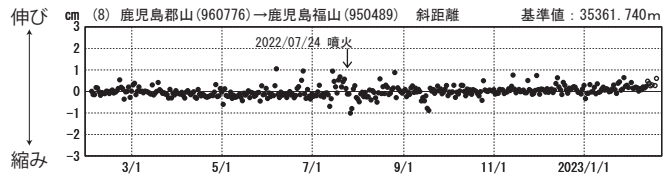
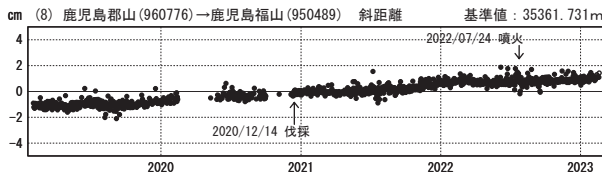
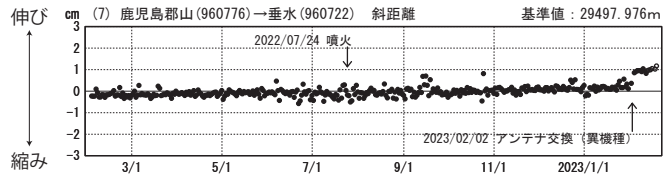
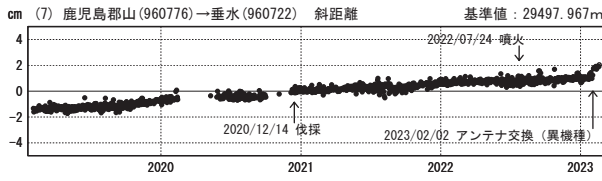
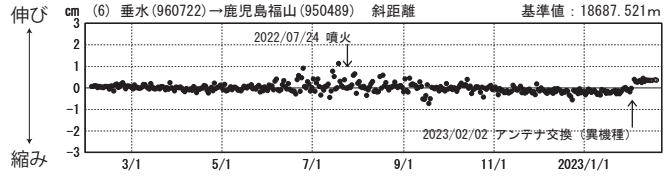
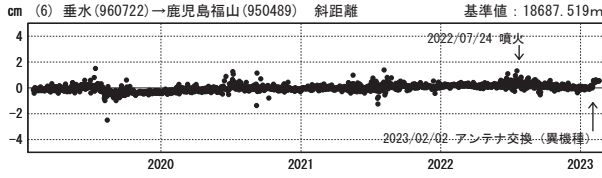
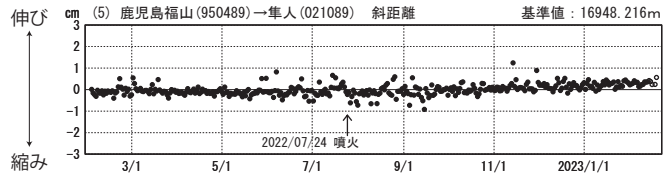
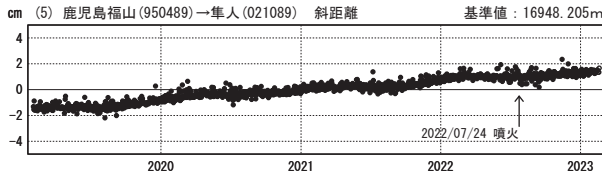
期間: 2022/02/01~2023/02/18 JST



●—[F5:最終解] ○—[R5:速報解]

基線変化グラフ

期間：2019/02/01～2023/02/18 JST

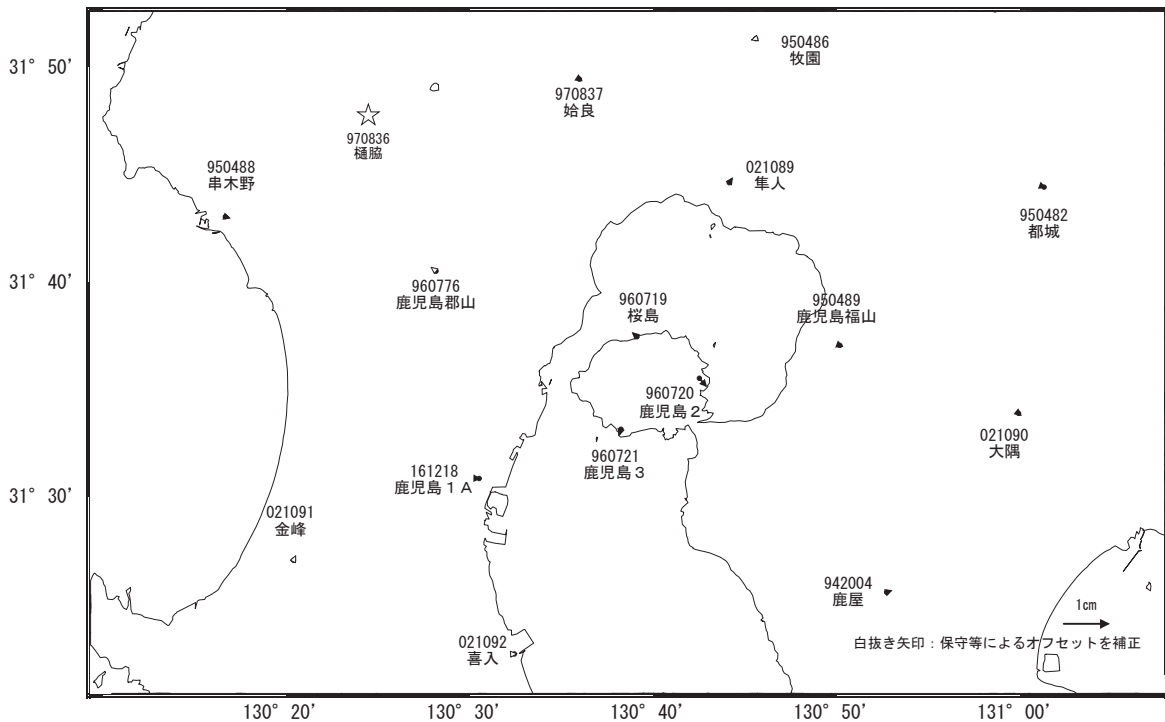


●—[F5:最終解] ○—[R5:速報解]

国土地理院

地殻変動(2022年11月～2023年2月)

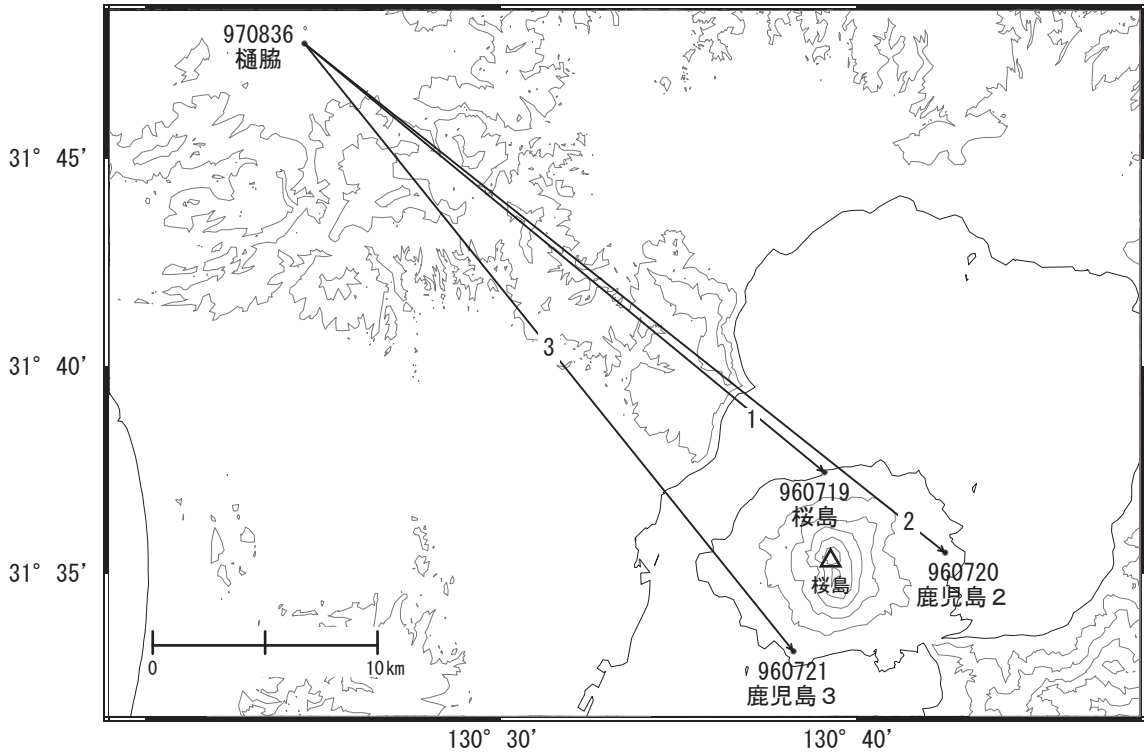
基準期間：2022/11/09～2022/11/18[F5:最終解]
比較期間：2023/02/09～2023/02/18[R5:速報解]



☆ 固定局：樋脇(970836)

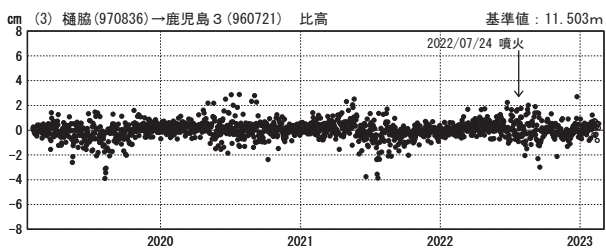
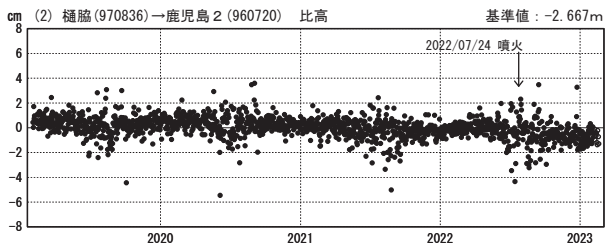
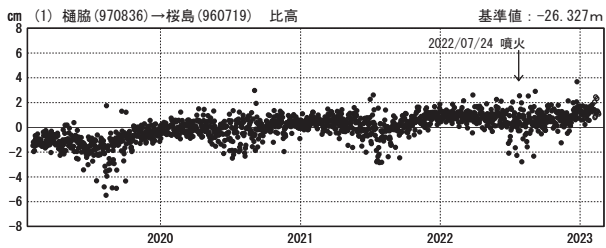
国土地理院

桜島周辺 GNSS連続観測基線図(2)



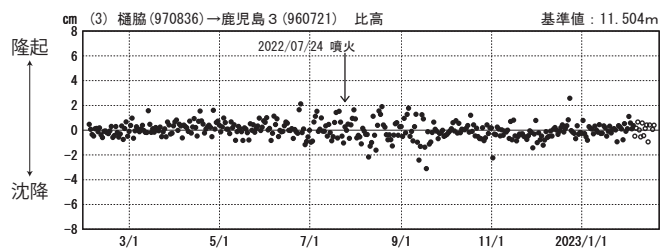
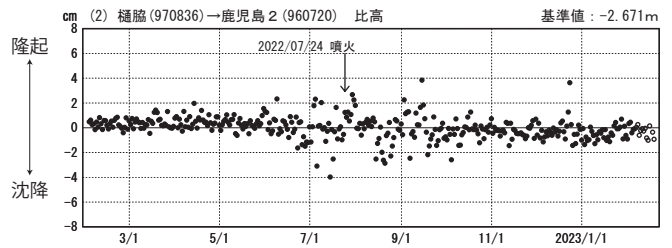
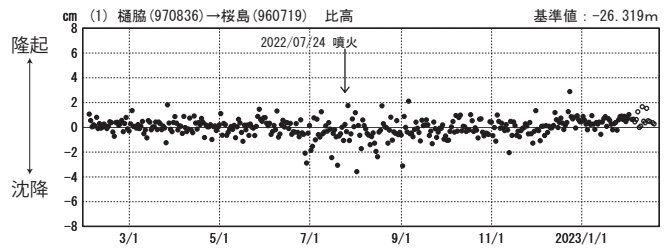
比高変化グラフ

期間：2019/02/01～2023/02/18 JST



比高変化グラフ

期間：2022/02/01～2023/02/18 JST



●—[F5:最終解] ○—[R5:速報解]