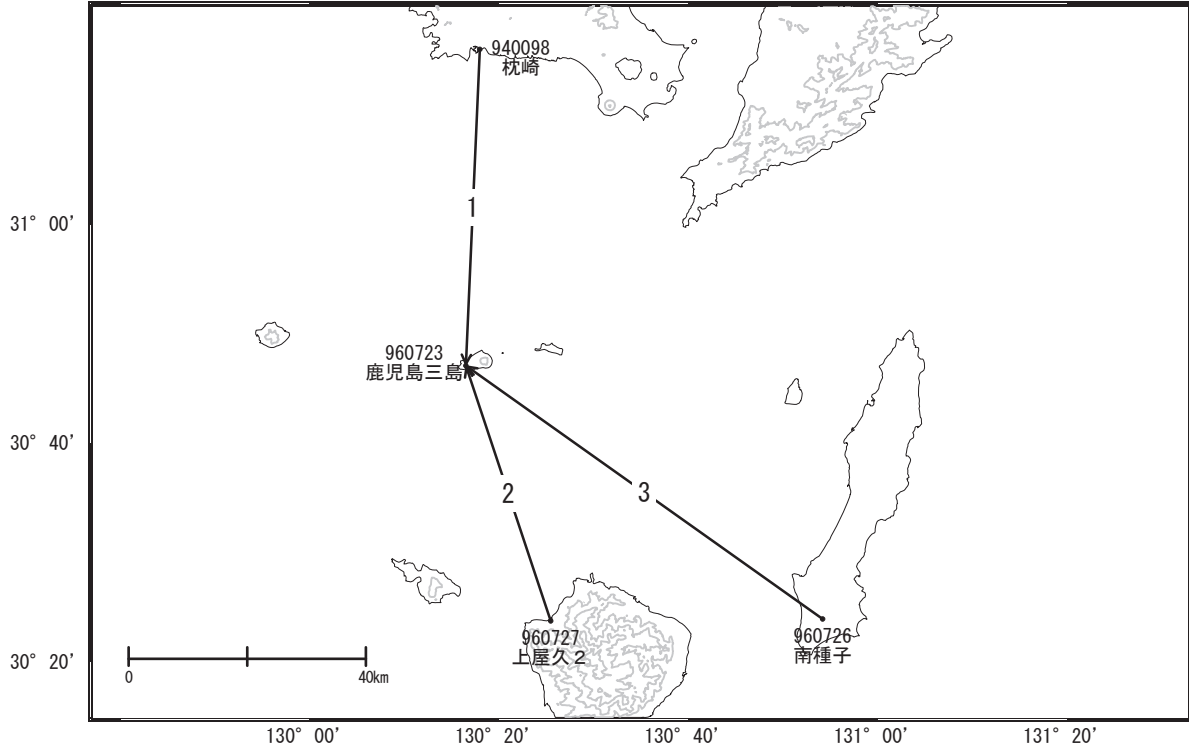


# 薩摩硫黄島周辺の地殻変動

—GEONET (電子基準点等) による連続観測結果—

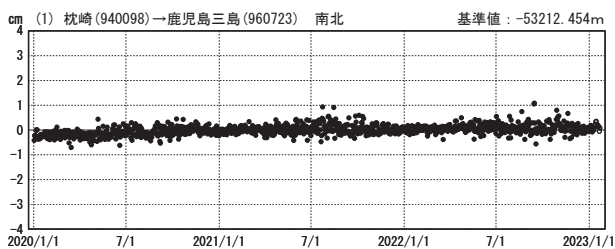
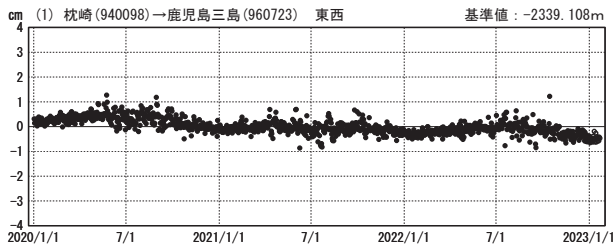
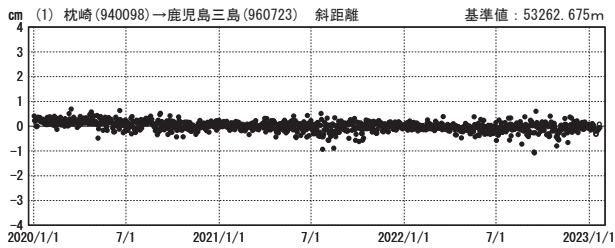
顕著な地殻変動は観測されていません。

薩摩硫黄島周辺 GNSS連続観測基線図



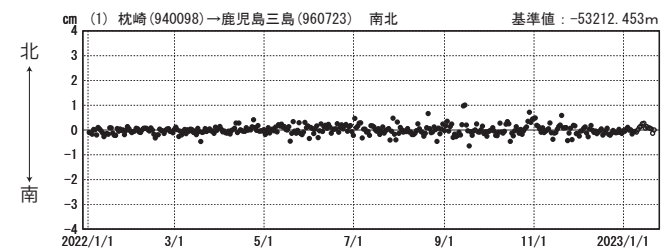
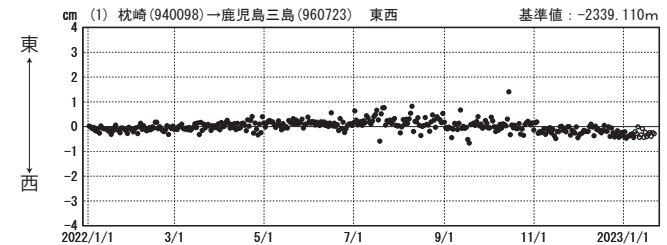
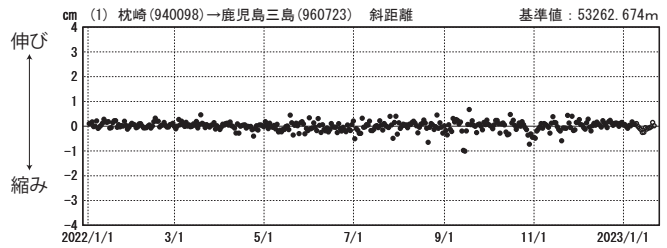
成分変化グラフ

期間: 2020/01/01~2023/01/21 JST



成分変化グラフ

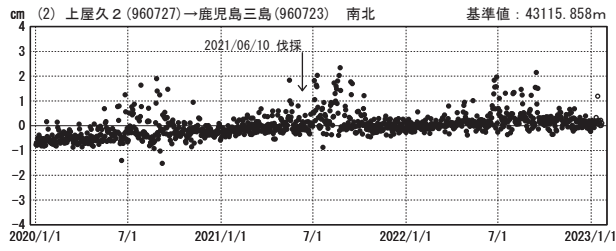
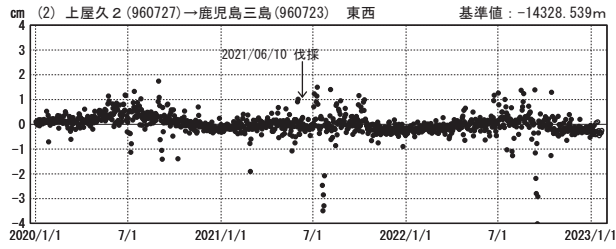
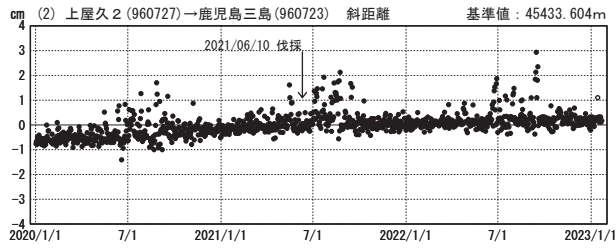
期間: 2022/01/01~2023/01/21 JST



●—[F5:最終解] ○—[R5:速報解]

### 成分変化グラフ

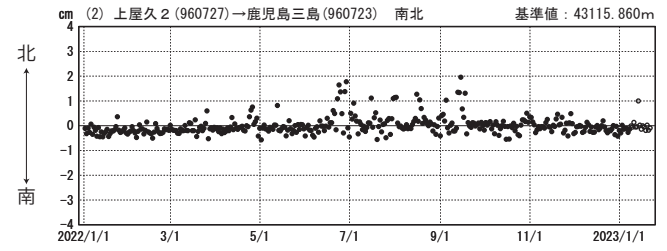
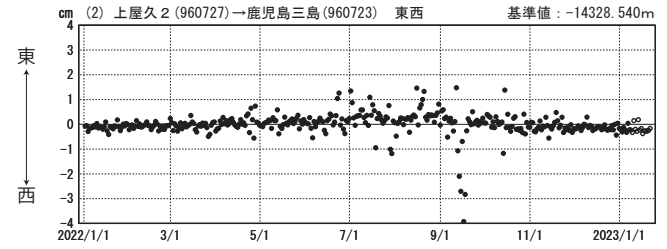
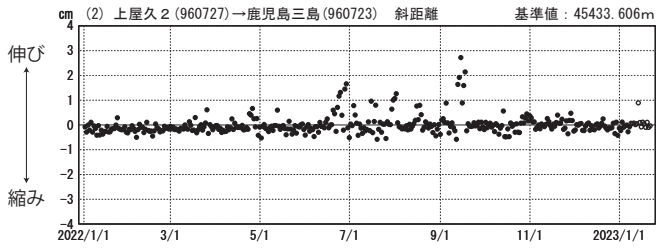
期間：2020/01/01~2023/01/21 JST



●---[F5:最終解] ○---[R5:速報解]

### 成分変化グラフ

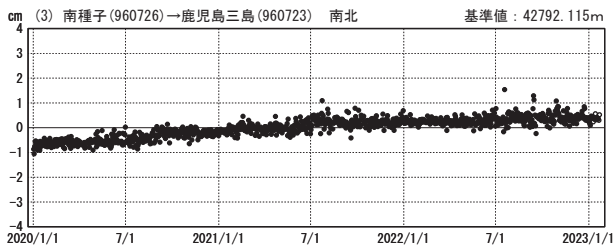
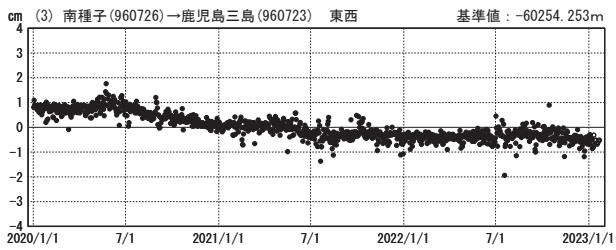
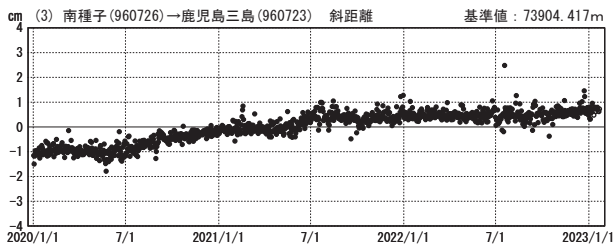
期間：2022/01/01~2023/01/21 JST



国土地理院

### 成分変化グラフ

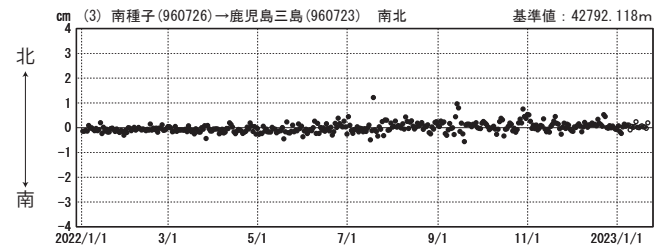
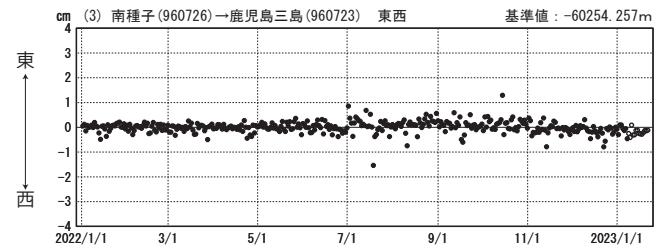
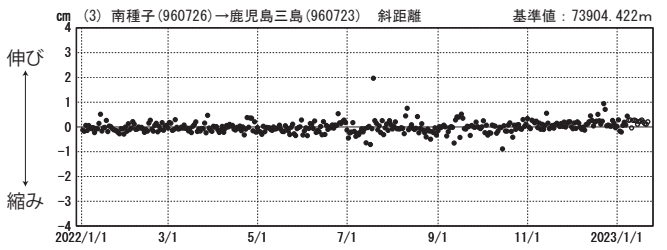
期間：2020/01/01~2023/01/21 JST



●---[F5:最終解] ○---[R5:速報解]

### 成分変化グラフ

期間：2022/01/01~2023/01/21 JST



国土地理院