

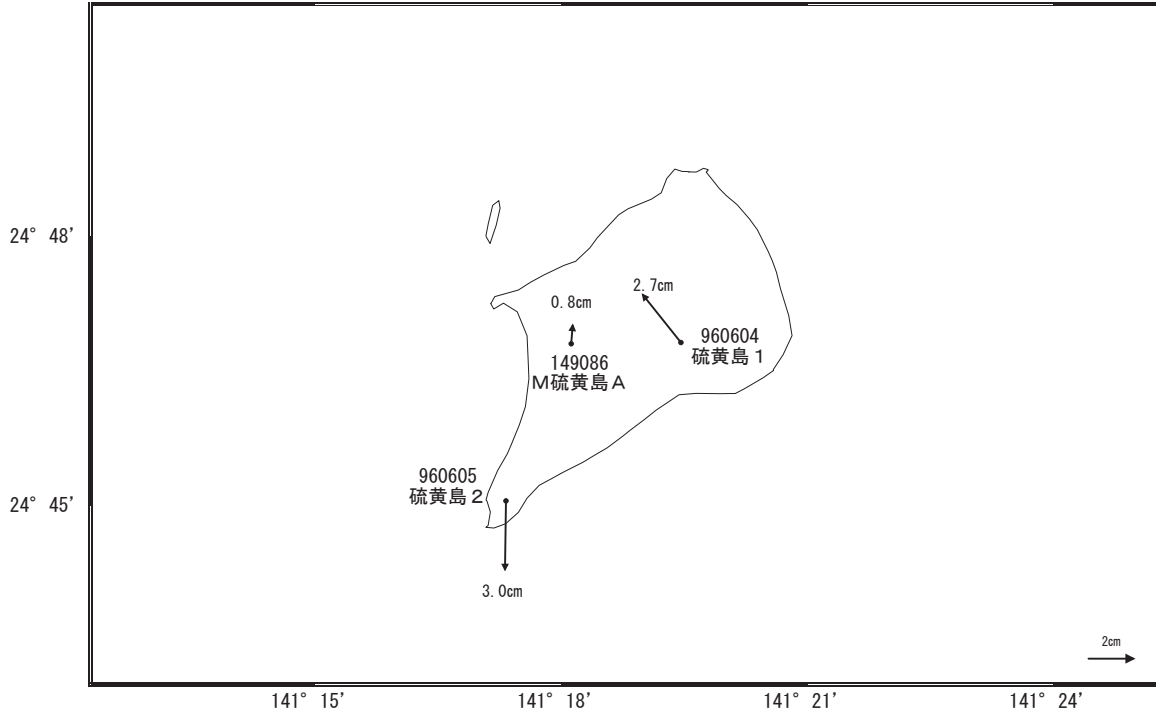
いおう とう 硫黄島周辺の地殻変動

—GEONET(電子基準点等)による連続観測結果—

「硫黄島1」及び「M硫黄島A」で隆起が、「硫黄島2」で南向きの変動が継続しています。

地殻変動(水平)

基準期間:2022/11/08~2022/11/17[F5:最終解]
比較期間:2022/12/08~2022/12/17[R5:速報解]

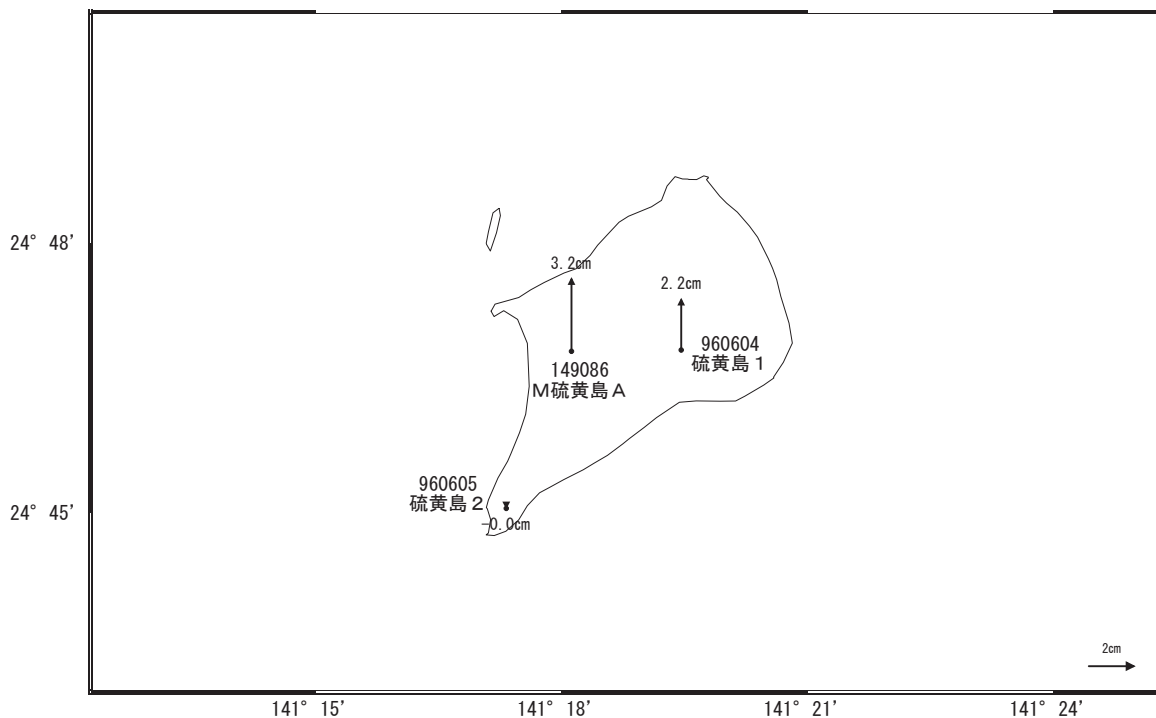


☆ 固定局:父島A(052007)

国土地理院

地殻変動(上下)

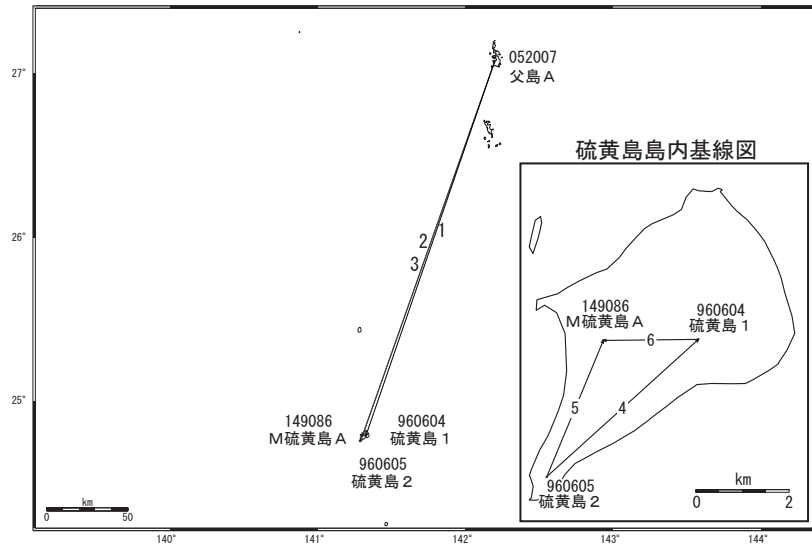
基準期間:2022/11/08~2022/11/17[F5:最終解]
比較期間:2022/12/08~2022/12/17[R5:速報解]



☆ 固定局:父島A(052007)

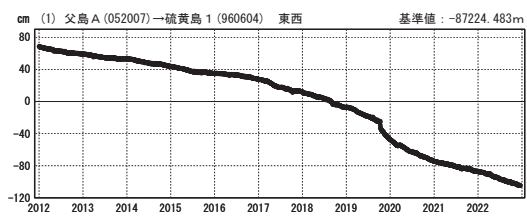
国土地理院

硫黄島周辺 GNSS連続観測基線図



成分変化グラフ

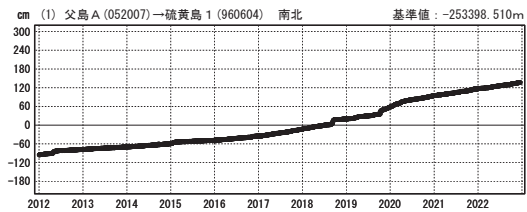
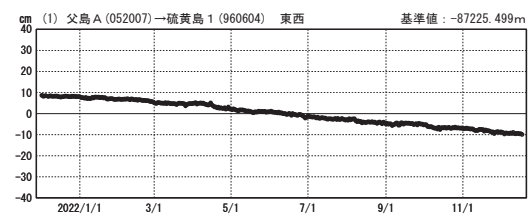
期間: 2012/01/01~2022/12/17 JST



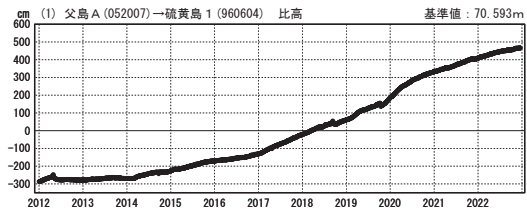
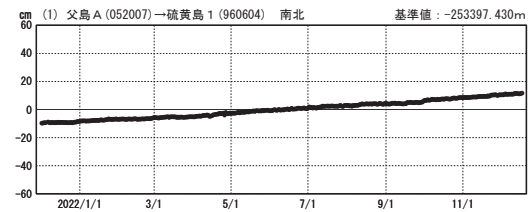
東
↑
↓
西

成分変化グラフ

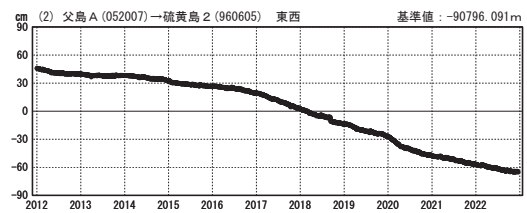
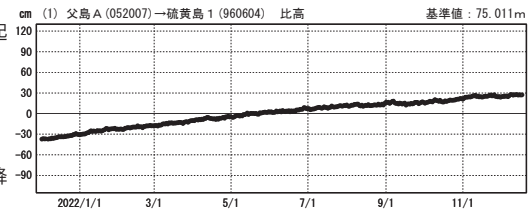
期間: 2021/12/01~2022/12/17 JST



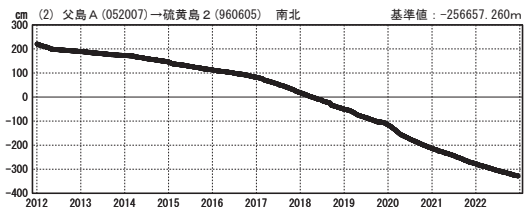
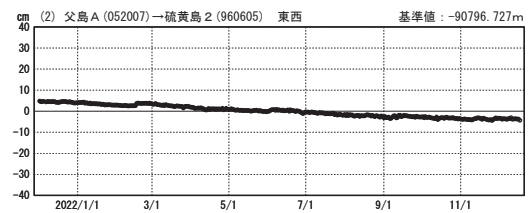
北
↑
↓
南



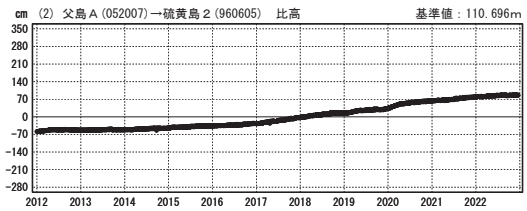
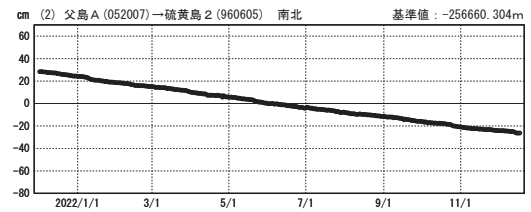
隆起
↑
↓
沈降



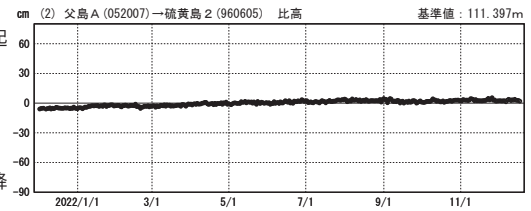
東
↑
↓
西



北
↑
↓
南

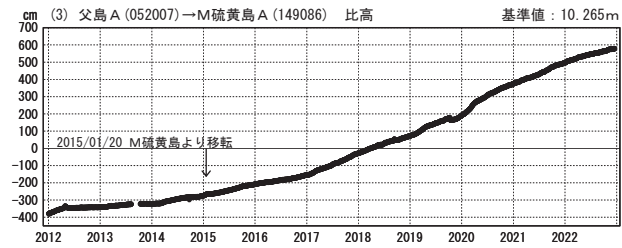
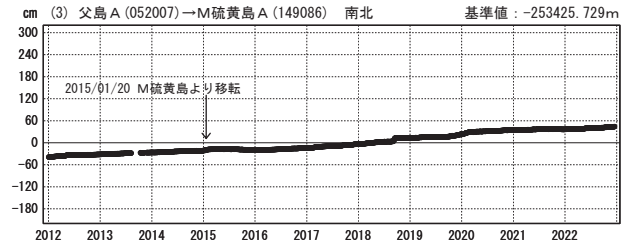
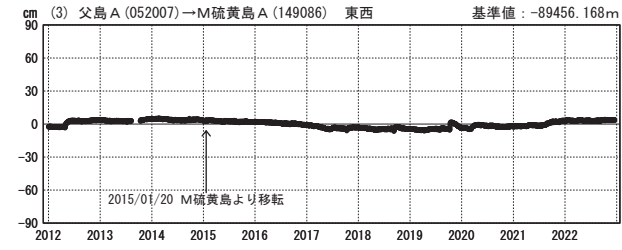


隆起
↑
↓
沈降



成分変化グラフ

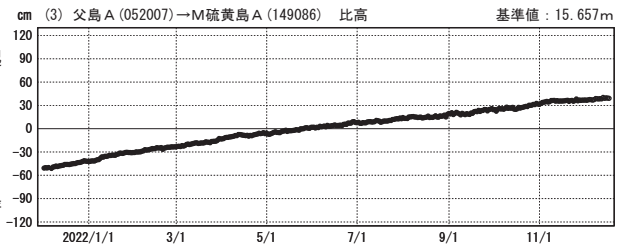
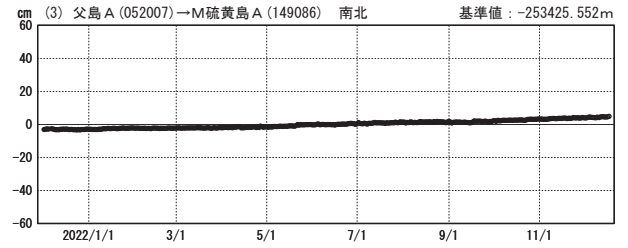
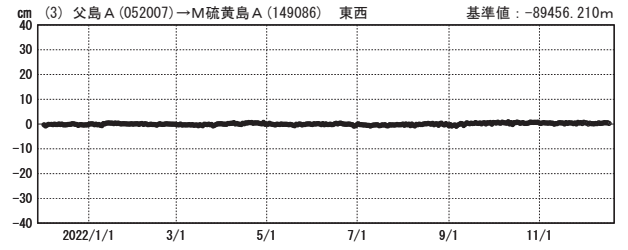
期間：2012/01/01~2022/12/17 JST



●---[F5:最終解] ○---[R5:速報解]

成分変化グラフ

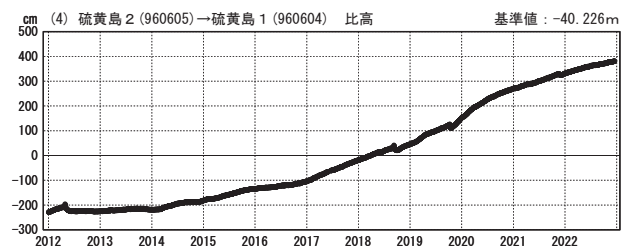
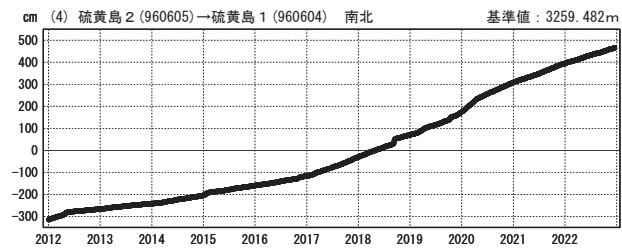
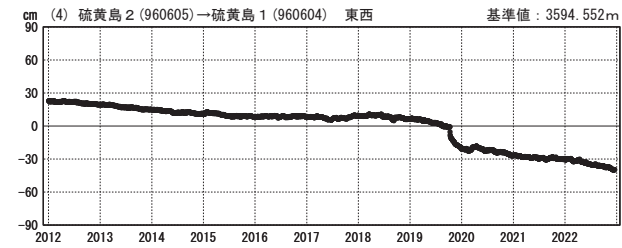
期間：2021/12/01~2022/12/17 JST



国土地理院

成分変化グラフ

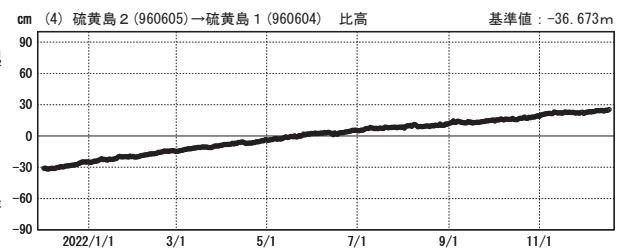
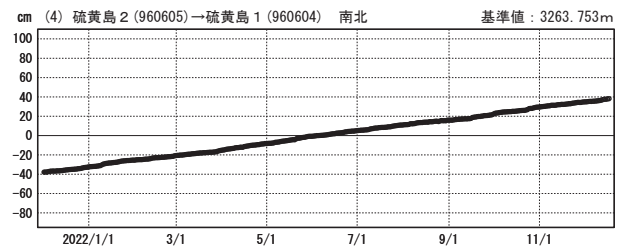
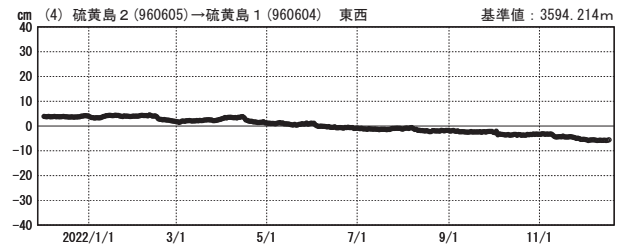
期間：2012/01/01~2022/12/17 JST



●---[F5:最終解] ○---[R5:速報解]

成分変化グラフ

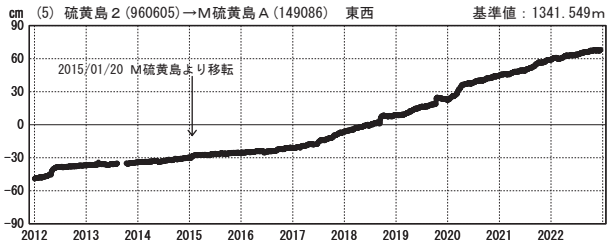
期間：2021/12/01~2022/12/17 JST



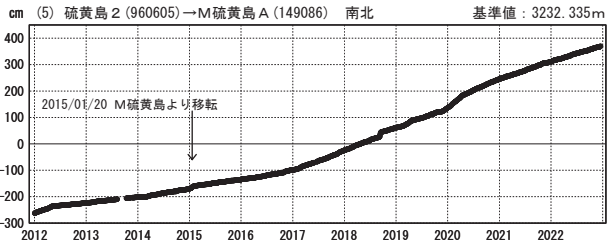
国土地理院

成分変化グラフ

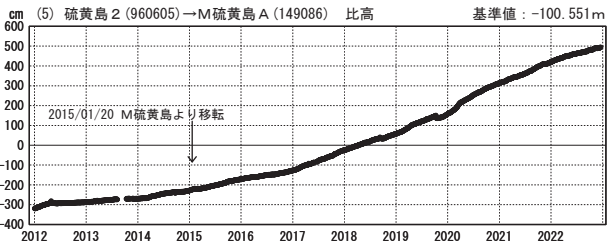
期間：2012/01/01~2022/12/17 JST



東
↓
西



北
↑
南



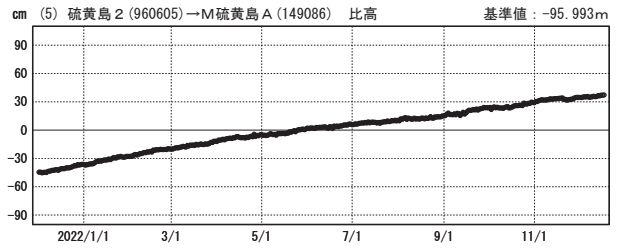
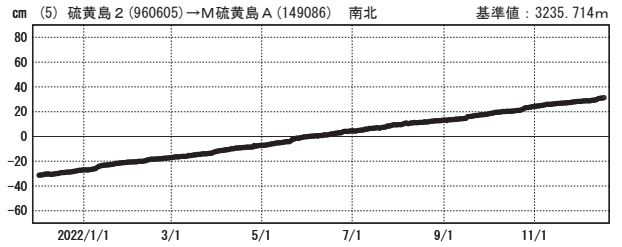
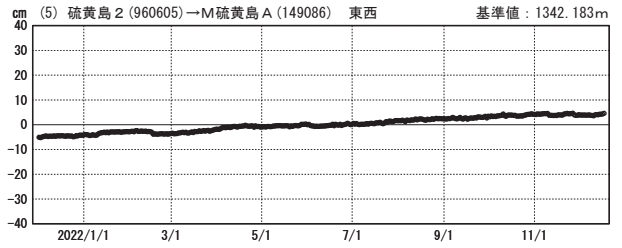
隆起
↑
↓
沈降

●---[F5:最終解] ○---[R5:速報解]

国土地理院

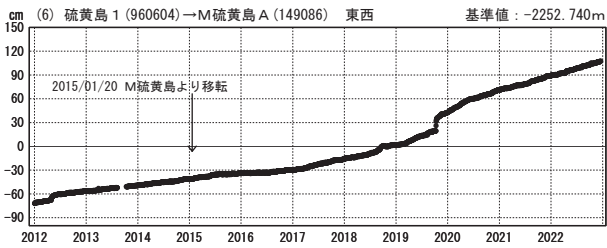
成分変化グラフ

期間：2021/12/01~2022/12/17 JST

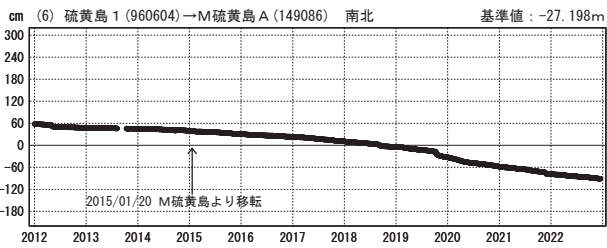


成分変化グラフ

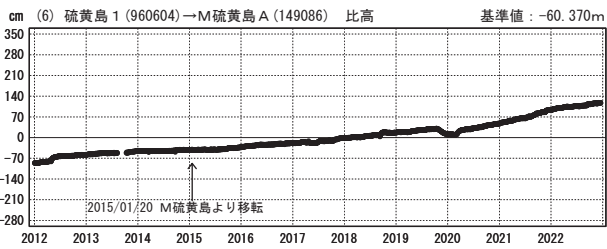
期間：2012/01/01~2022/12/17 JST



東
↑
↓
西



北
↑
↓
南



隆起
↑
↓
沈降

●---[F5:最終解] ○---[R5:速報解]

国土地理院

成分変化グラフ

期間：2021/12/01~2022/12/17 JST

