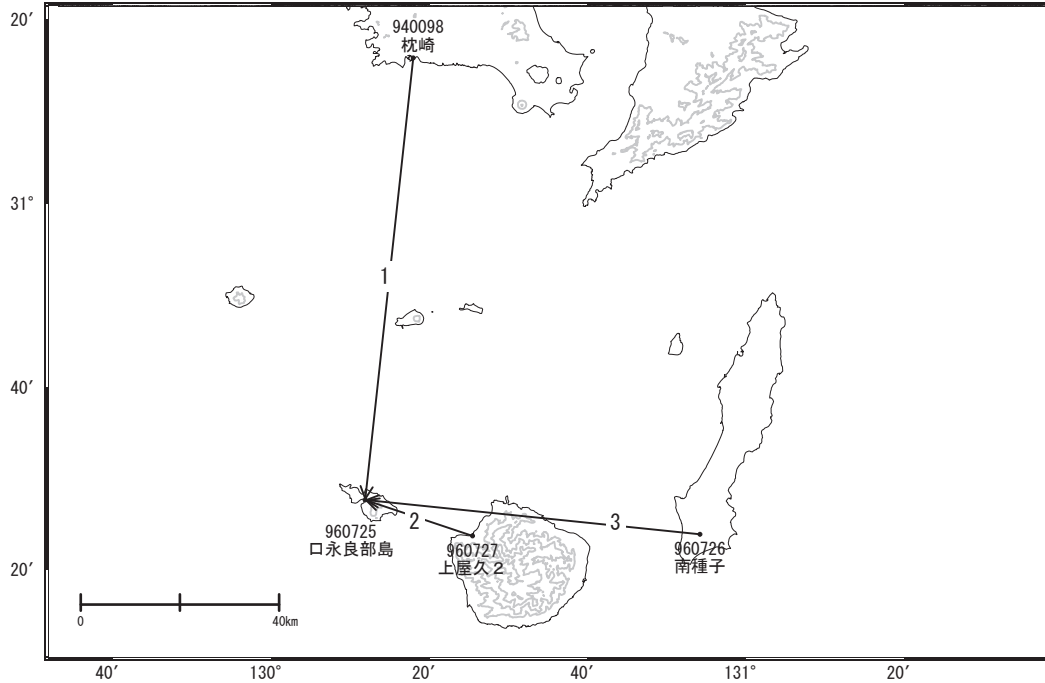


口永良部島周辺の地殻変動

—GEONET(電子基準点等)による連続観測結果—

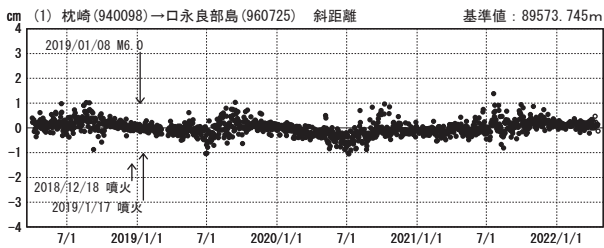
顕著な地殻変動は観測されていません。

口永良部島周辺 GNSS連続観測基線図



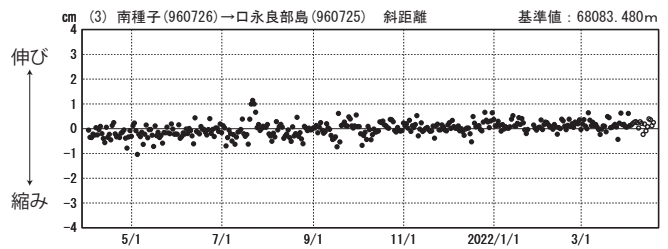
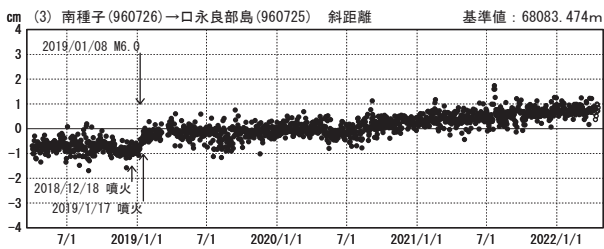
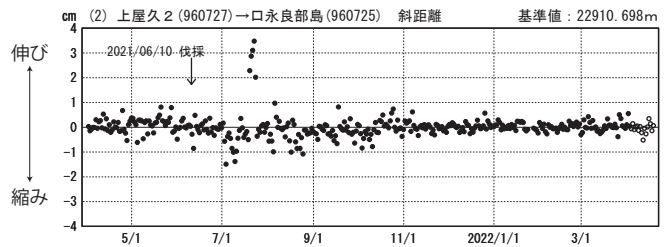
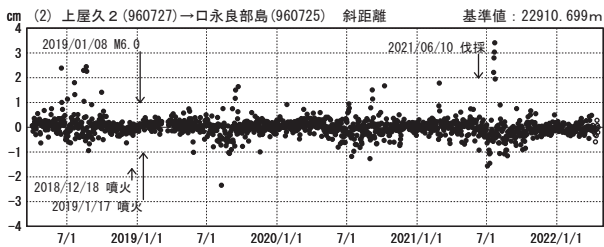
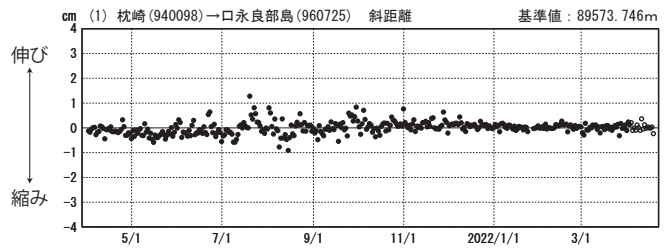
基線変化グラフ

期間: 2018/04/01~2022/04/18 JST



基線変化グラフ

期間: 2021/04/01~2022/04/18 JST



●—[F5:最終解] ○—[R5:速報解]

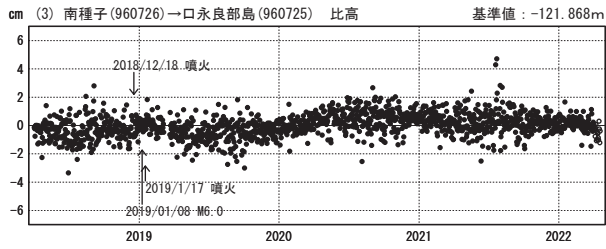
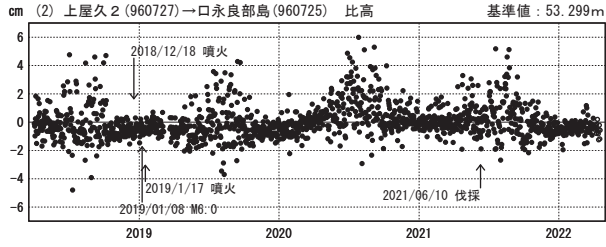
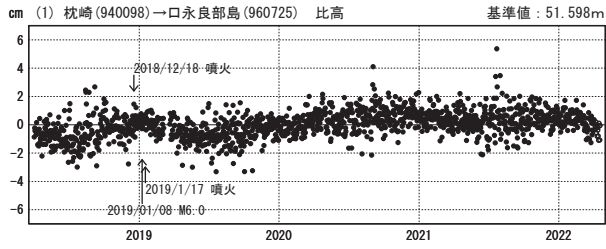
国土地理院

(注) 「口永良部島」について

・2019/3/6~3/20 機器故障のため欠測

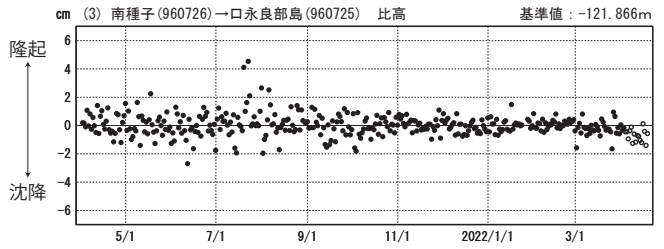
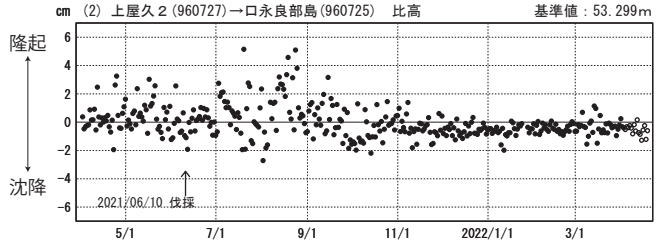
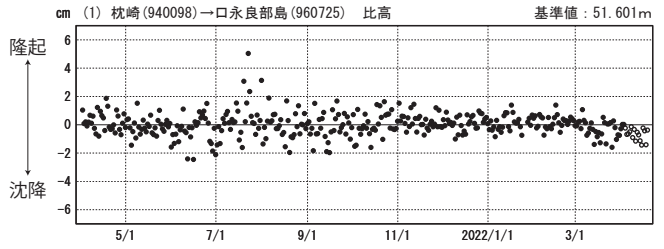
比高変化グラフ

期間：2018/04/01～2022/04/18 JST



比高変化グラフ

期間：2021/04/01～2022/04/18 JST



●---[F5:最終解] ○---[R5:速報解]