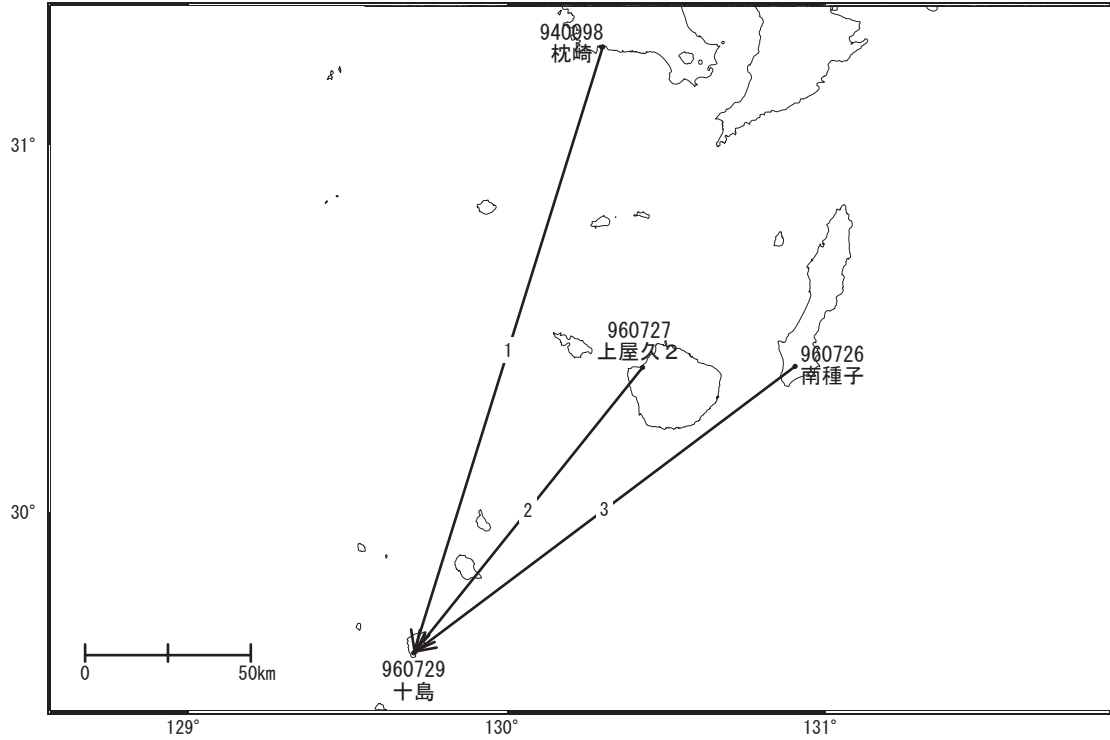


# 諏訪之瀬島周辺の地殻変動

—GEONET(電子基準点等)による連続観測結果—

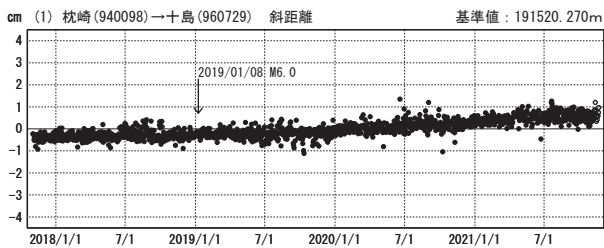
顕著な地殻変動は観測されていません。

諏訪之瀬島周辺 GNSS連続観測基線図



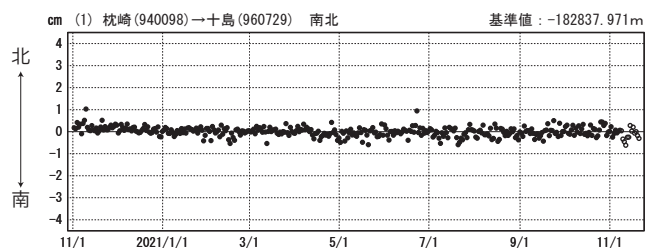
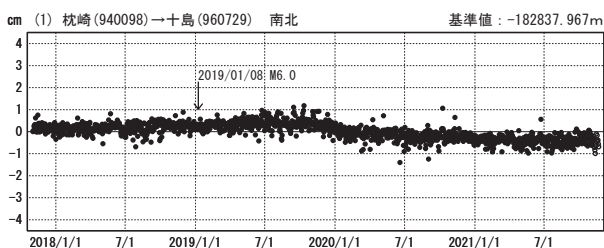
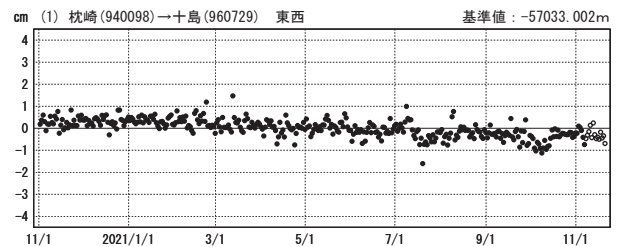
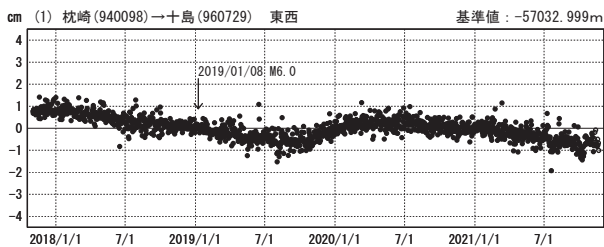
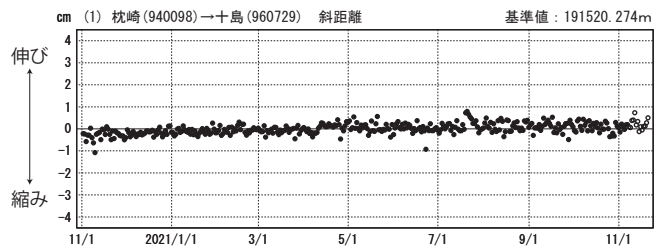
成分変化グラフ

期間: 2017/11/01~2021/11/20 JST



成分変化グラフ

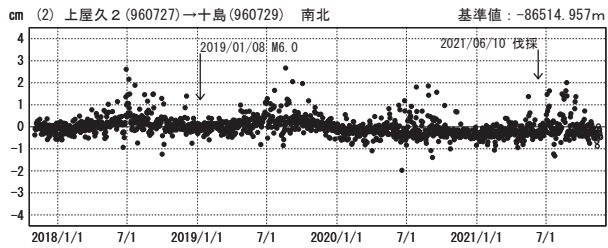
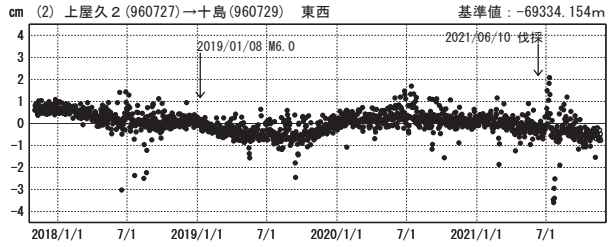
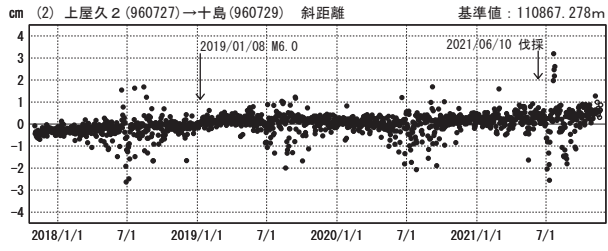
期間: 2020/11/01~2021/11/20 JST



●—[F5:最終解] ○—[R5:速報解]

### 成分変化グラフ

期間：2017/11/01~2021/11/20 JST

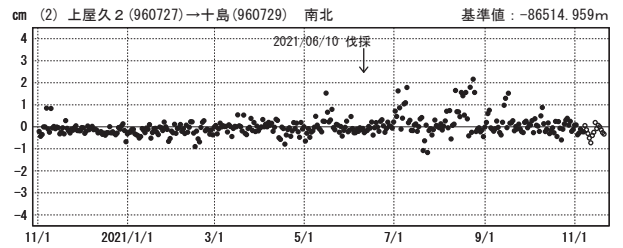
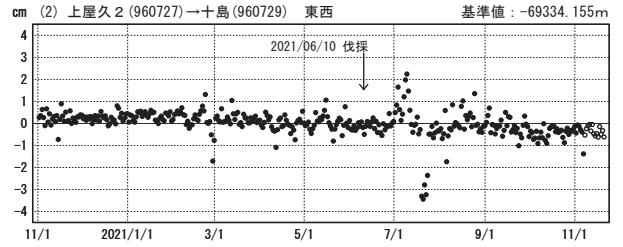
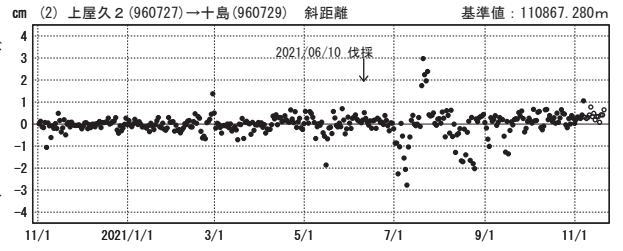


●---[F5:最終解] ○---[R5:速報解]

国土地理院

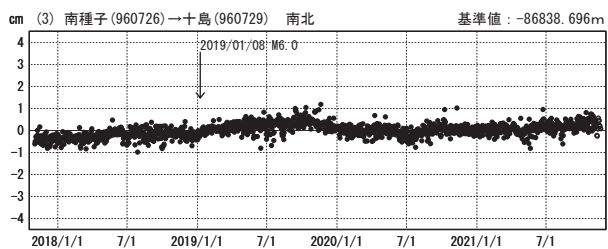
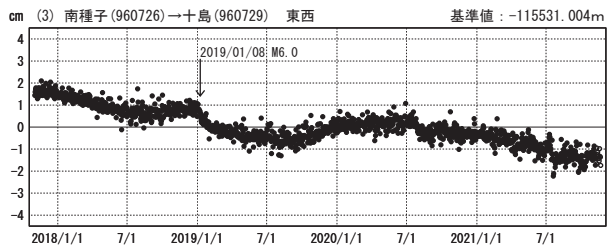
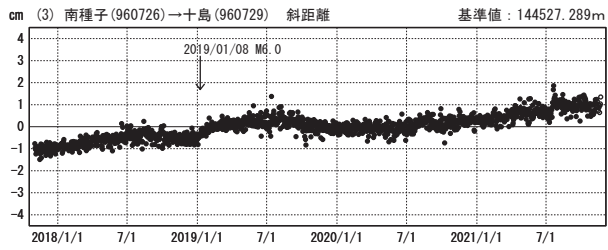
### 成分変化グラフ

期間：2020/11/01~2021/11/20 JST



### 成分変化グラフ

期間：2017/11/01~2021/11/20 JST



●---[F5:最終解] ○---[R5:速報解]

国土地理院

### 成分変化グラフ

期間：2020/11/01~2021/11/20 JST

