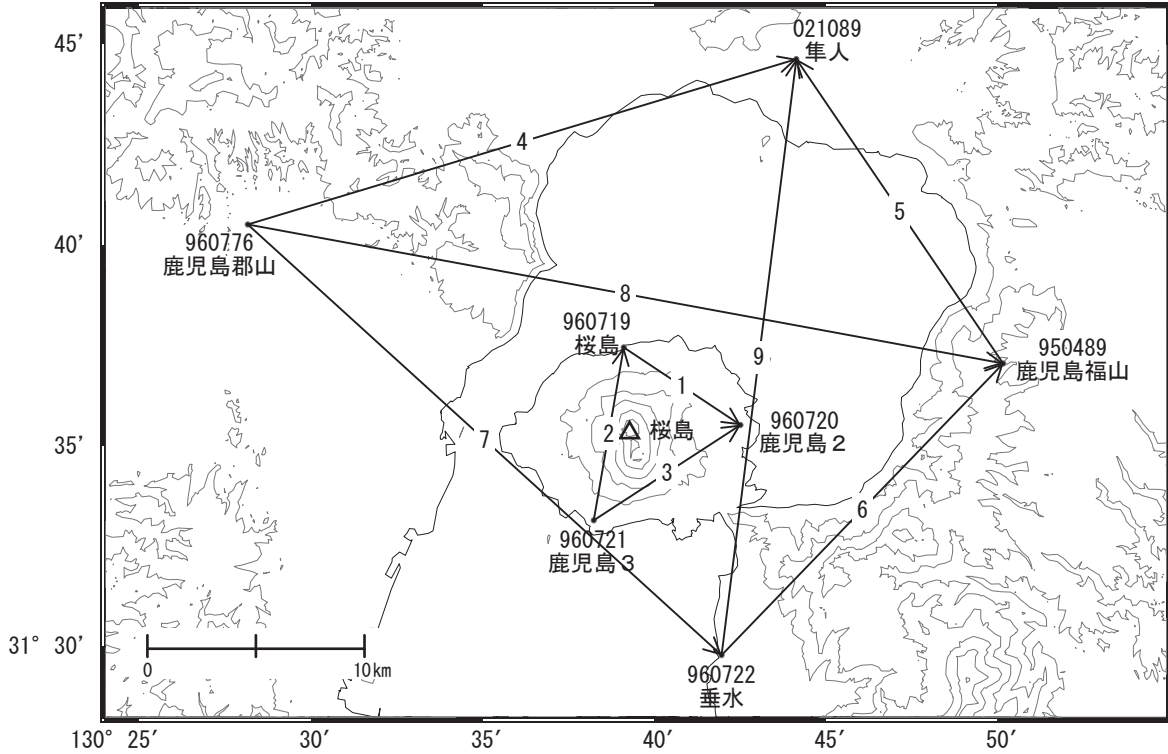


桜島周辺の地殻変動

—GEONET(電子基準点等)による連続観測結果—

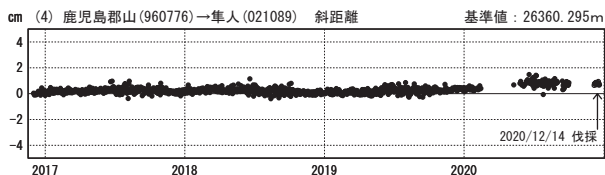
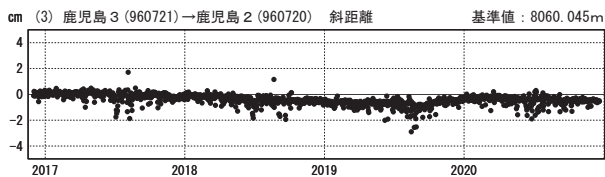
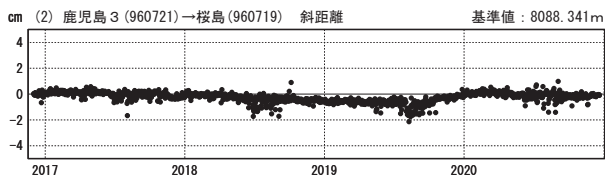
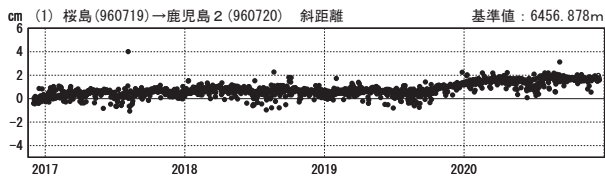
鹿児島(錦江)湾を挟む「垂水」-「隼人」等の基線で見られていたわずかな伸びは、2020年10月頃から停滞しています。桜島島内の基線の変動は2020年4月頃から、ほぼ停滞しています。

桜島周辺 GNSS連続観測基線図(1)



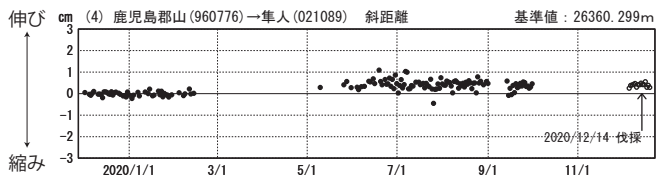
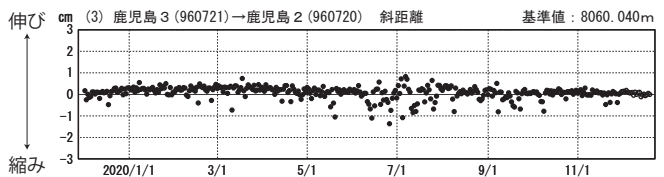
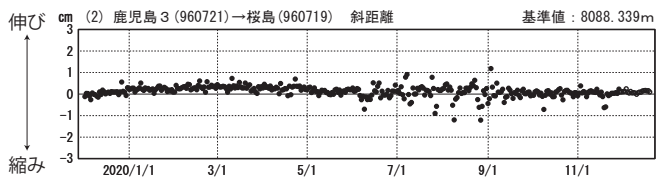
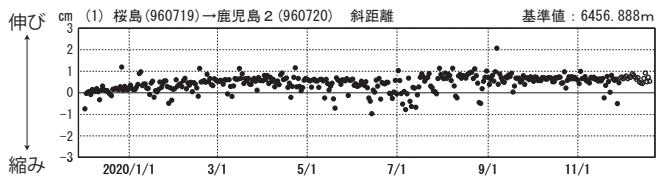
基線変化グラフ

期間: 2016/12/01~2020/12/19 JST



基線変化グラフ

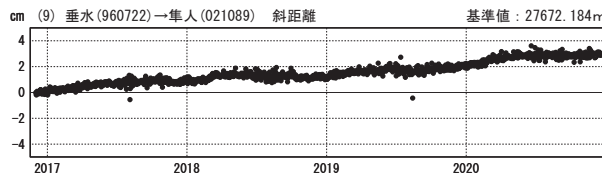
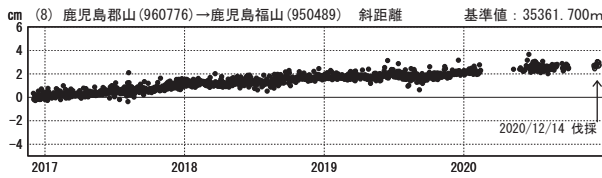
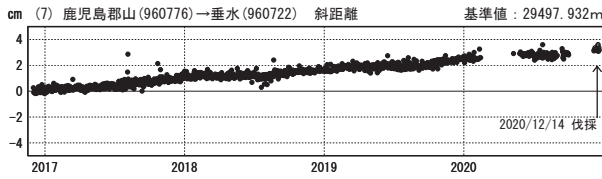
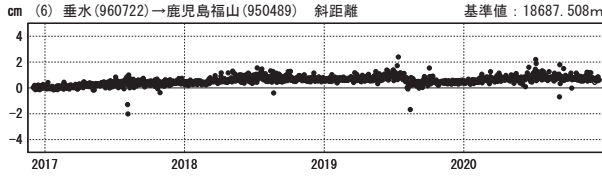
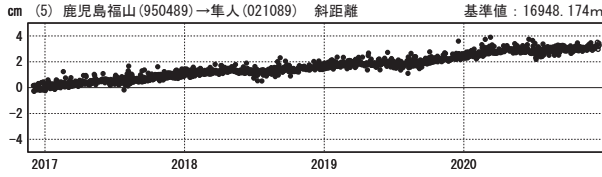
期間: 2019/12/01~2020/12/19 JST



●—[F3:最終解] ○—[R3:速報解]

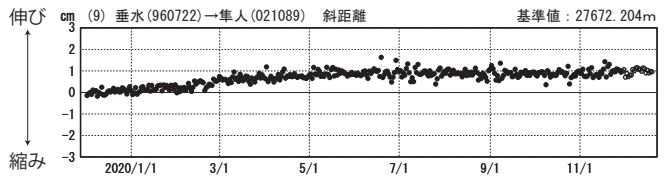
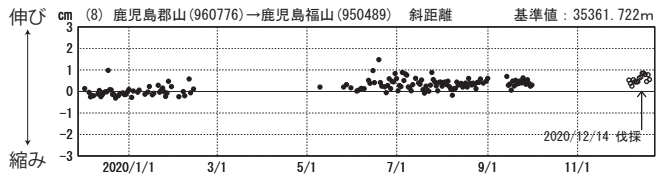
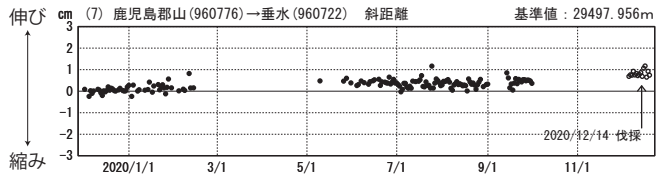
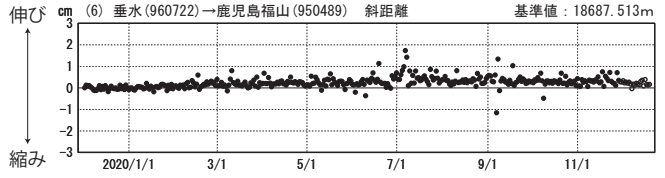
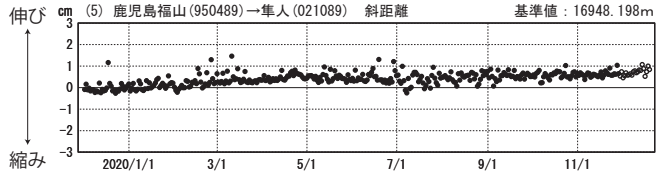
基線変化グラフ

期間：2016/12/01～2020/12/19 JST



基線変化グラフ

期間：2019/12/01～2020/12/19 JST

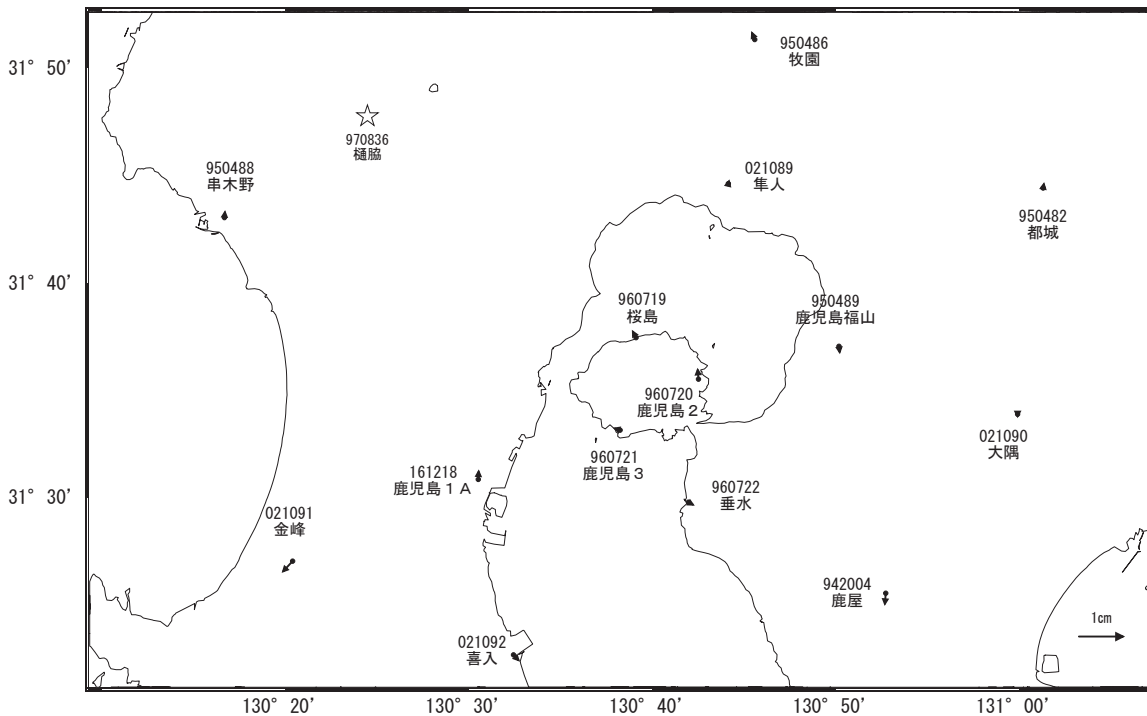


●—[F3:最終解] ○—[R3:速報解]

国土地理院

地殻変動(2020年9月～2020年12月)

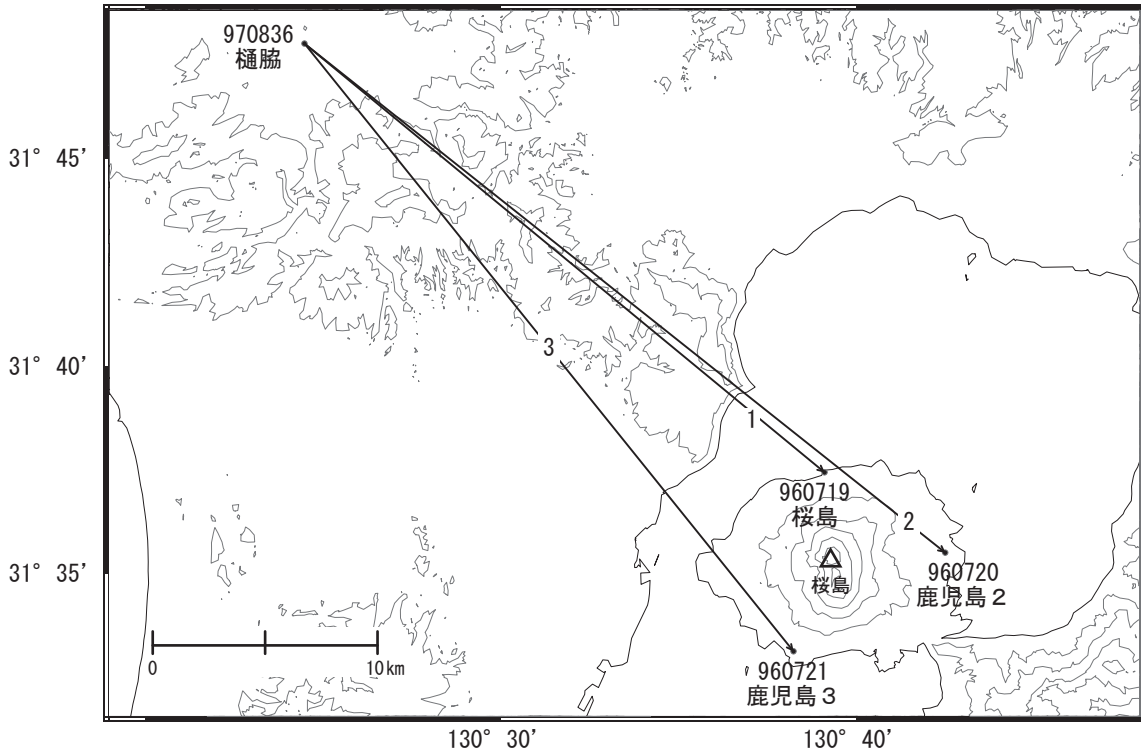
基準期間：2020/09/10～2020/09/19 [F3:最終解]
比較期間：2020/12/10～2020/12/19 [R3:速報解]



☆ 固定局: 樋脇(970836)

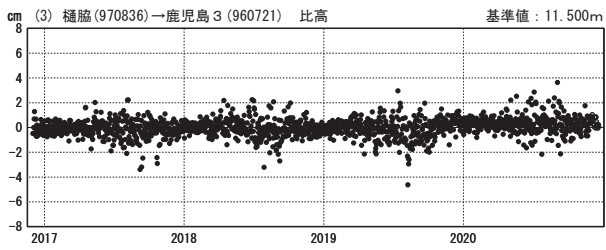
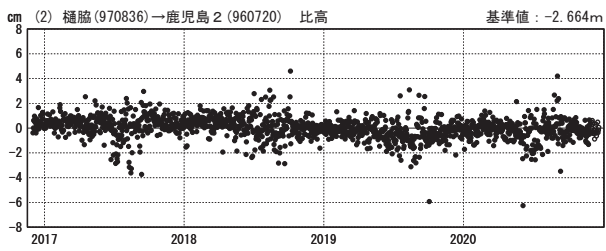
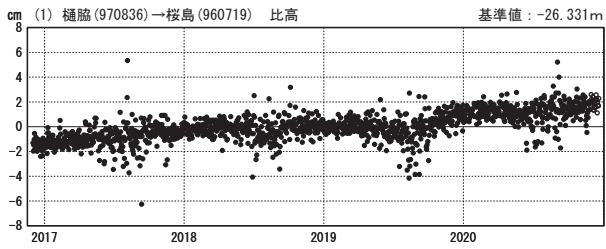
国土地理院

桜島周辺 GNSS連続観測基線図(2)



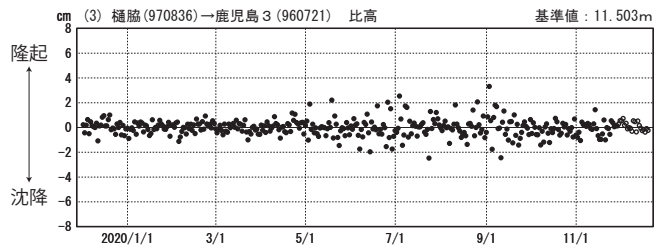
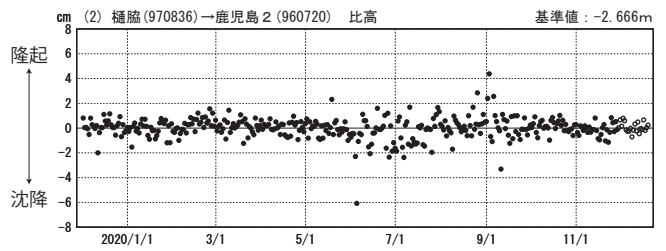
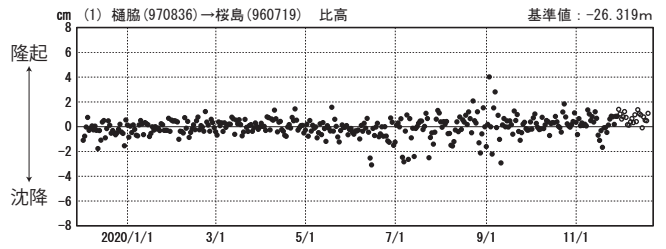
比高変化グラフ

期間: 2016/12/01~2020/12/19 JST



比高変化グラフ

期間: 2019/12/01~2020/12/19 JST



●---[F3:最終解] ○---[R3:速報解]