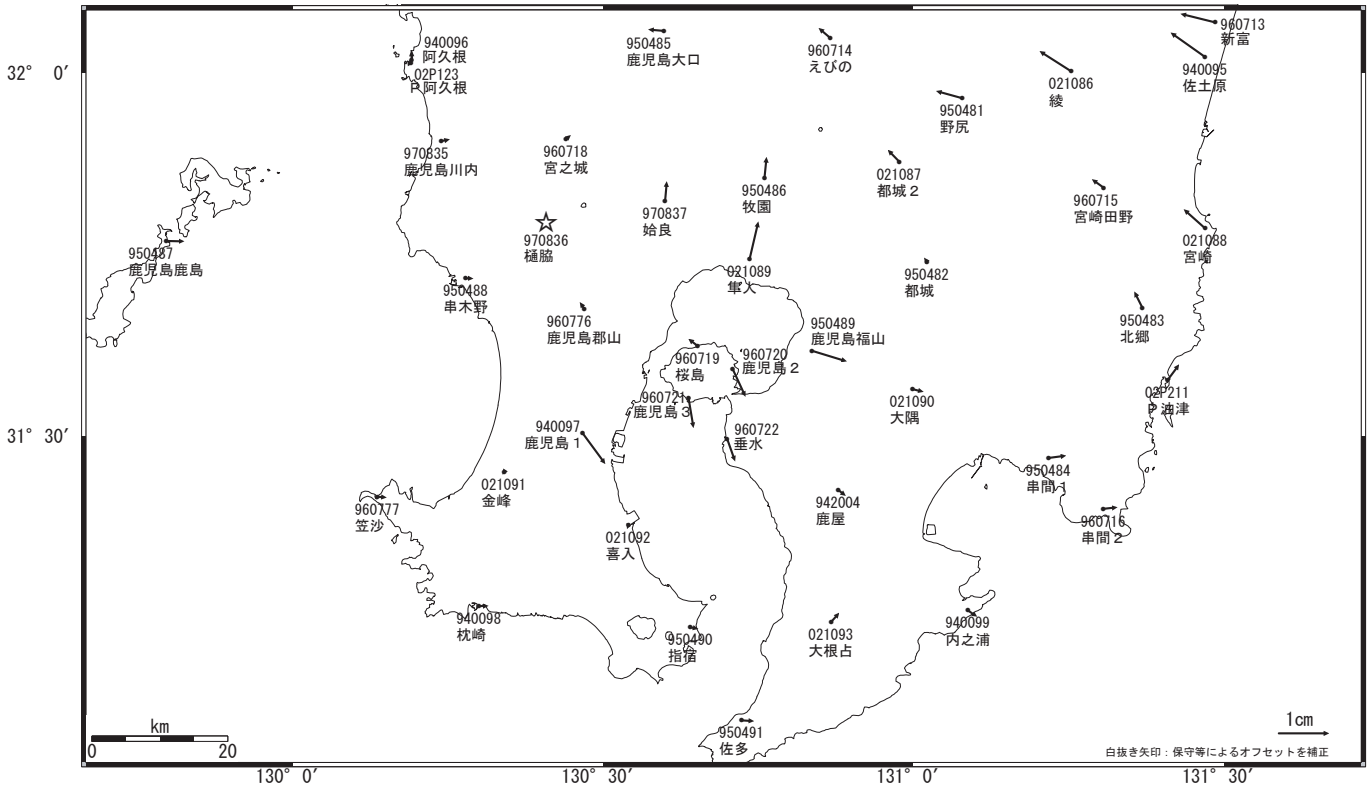


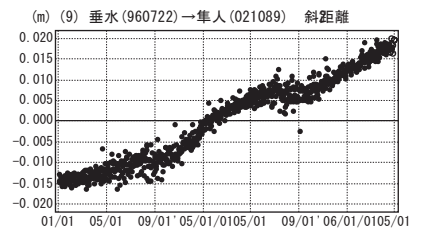
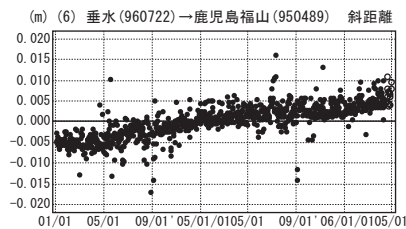
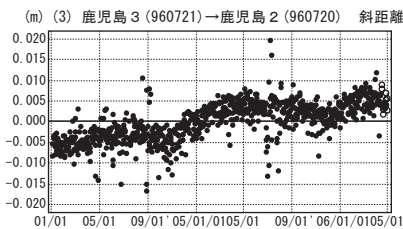
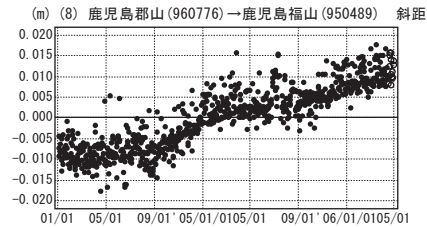
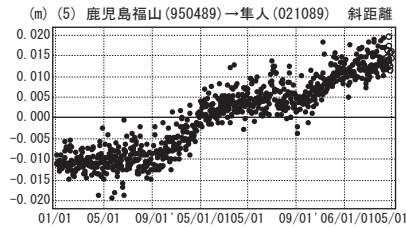
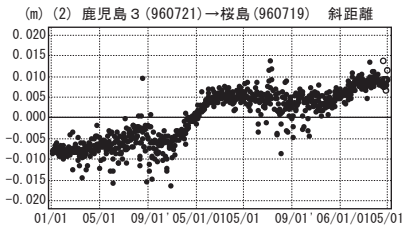
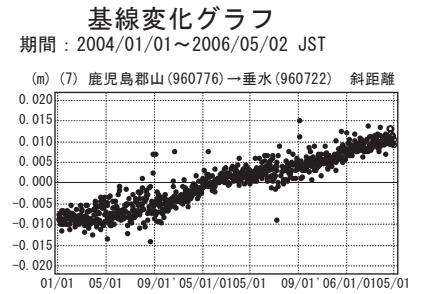
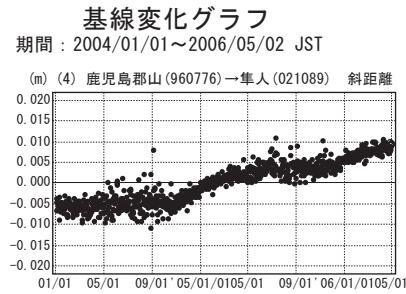
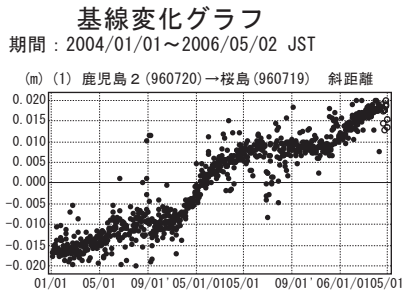
基準期間：2005/09/01~2005/09/15 [F2:最終解]  
比較期間：2006/04/18~2006/05/02 [R2:速報解]

### 桜島周辺の地殻変動



☆固定局：樋脇(970836)

国土地理院



●---[F2:最終解] ○---[R2:速報解]

国土地理院