

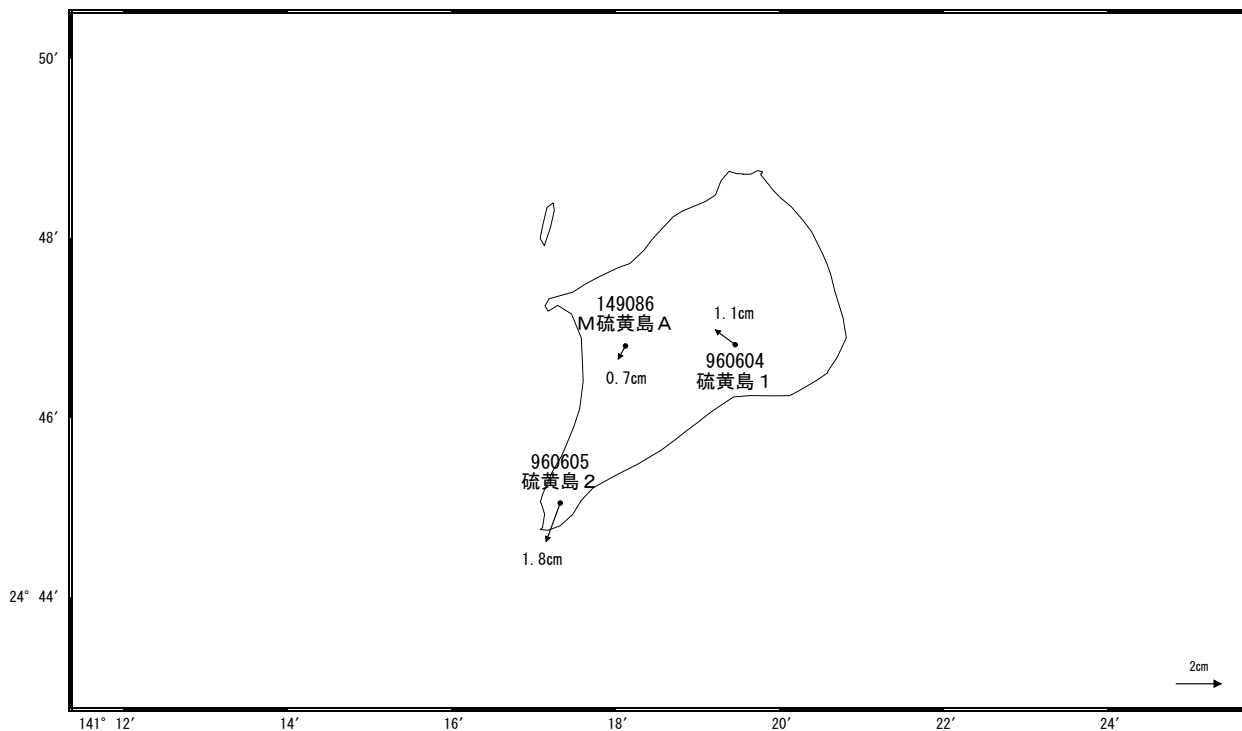
いおう とう  
**硫黄島周辺の地殻変動**

—GEONET(電子基準点等)による連続観測結果—

硫黄島の「硫黄島1」及び「M硫黄島A」は、2015年3月頃から隆起速度が上がっています。「硫黄島1」の西向きの変動は9月以降は停滞しています。

**地殻変動(水平)**

基準期間: 2015/10/16~2015/10/25[F3:最終解]  
 比較期間: 2015/11/16~2015/11/25[R3:速報解]

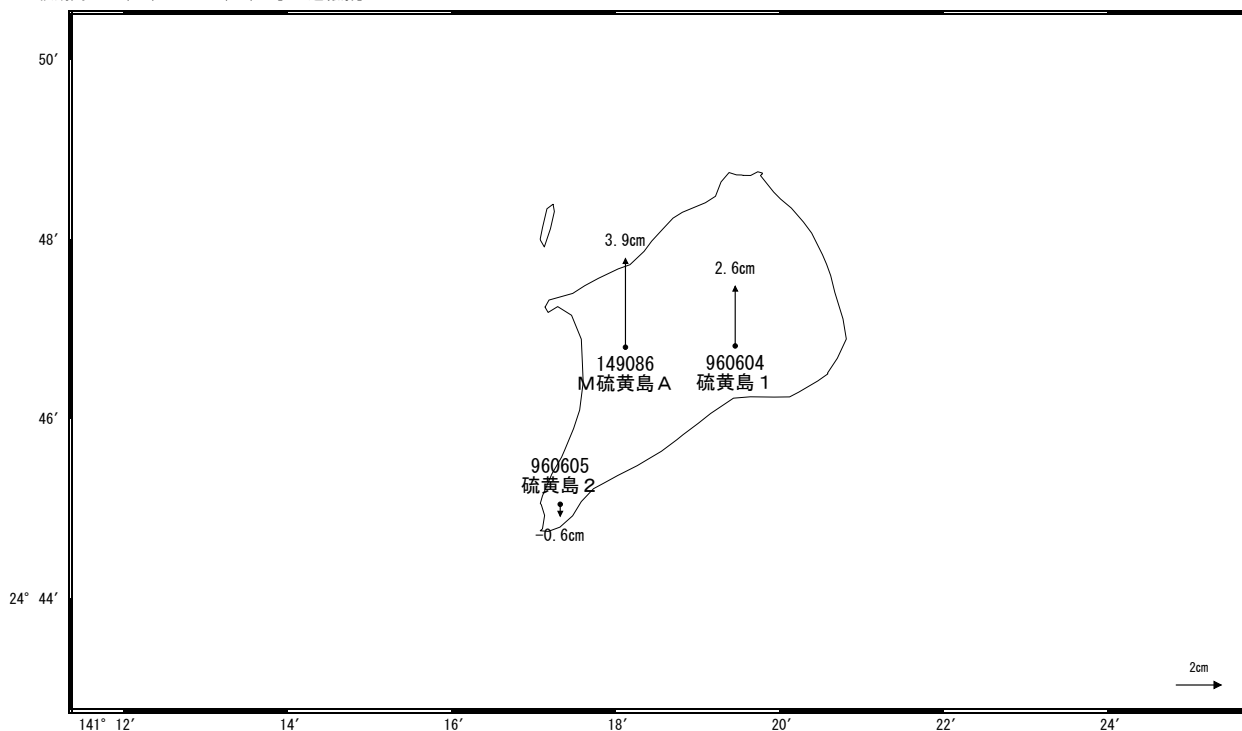


☆ 固定局: 父島 A (052007)

国土地理院

**地殻変動(上下)**

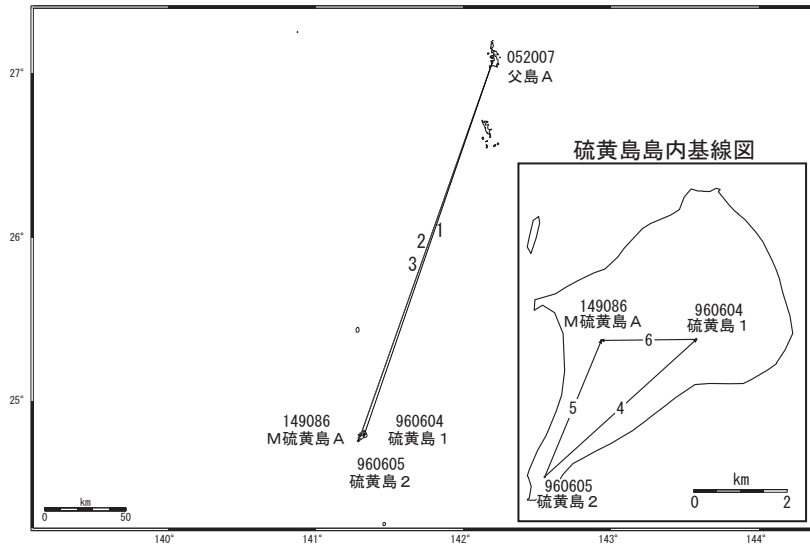
基準期間: 2015/10/16~2015/10/25[F3:最終解]  
 比較期間: 2015/11/16~2015/11/25[R3:速報解]



☆ 固定局: 父島 A (052007)

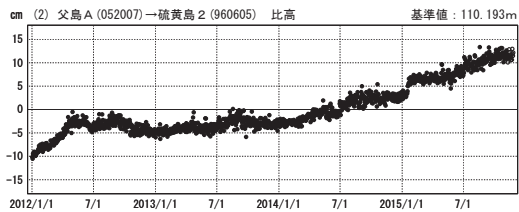
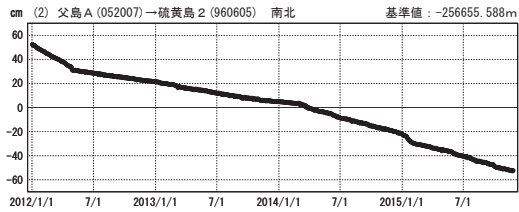
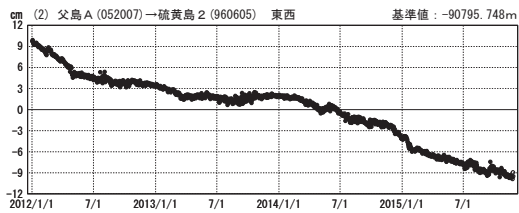
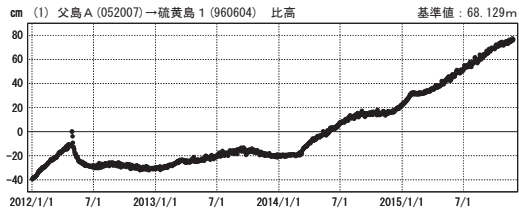
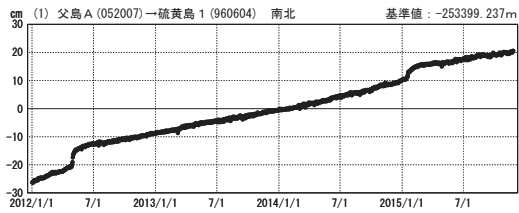
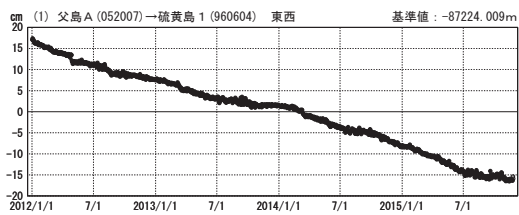
国土地理院

# 硫黄島周辺 GNSS連続観測基線図



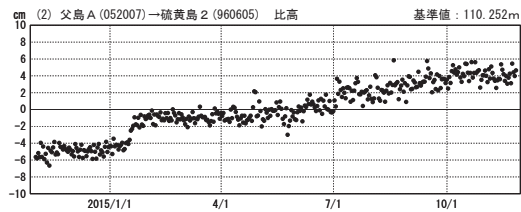
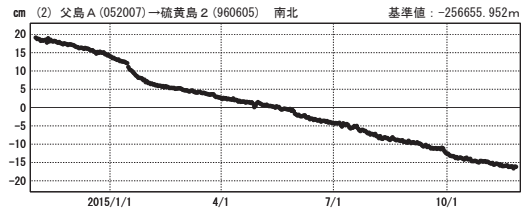
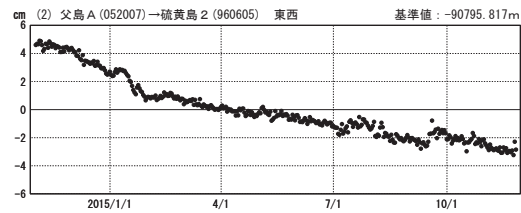
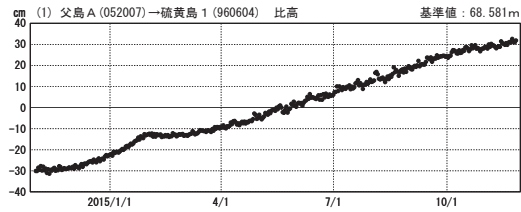
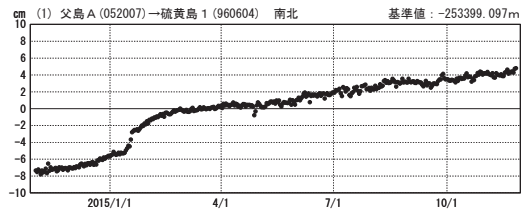
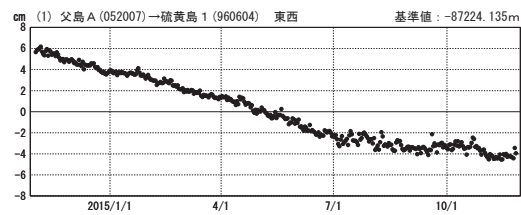
## 成分変化グラフ

期間: 2012/01/01~2015/11/25 JST



## 成分変化グラフ

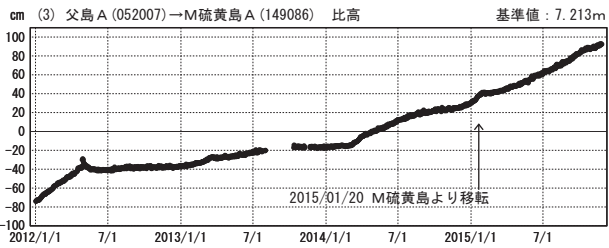
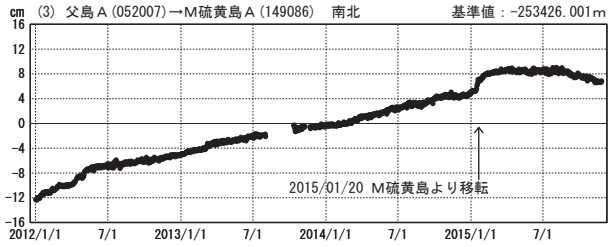
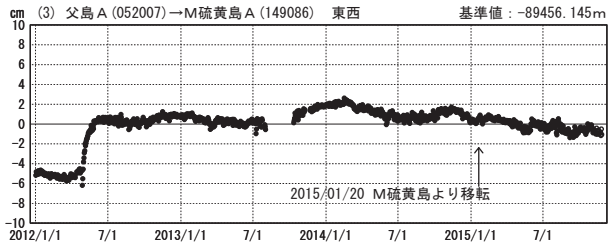
期間: 2014/11/01~2015/11/25 JST



●---[F3:最終解] ○---[R3:速報解]

### 成分変化グラフ

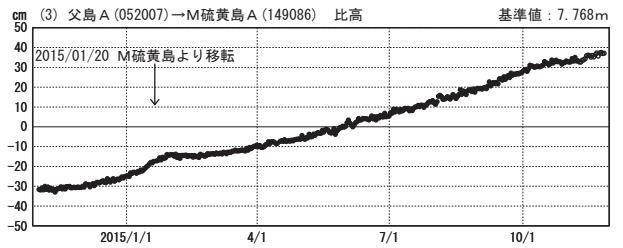
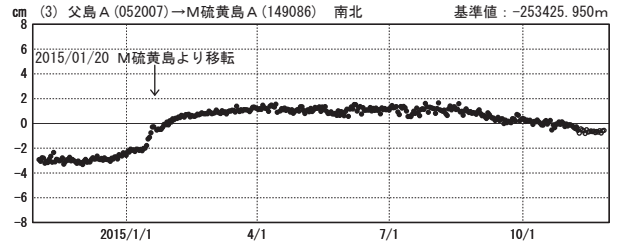
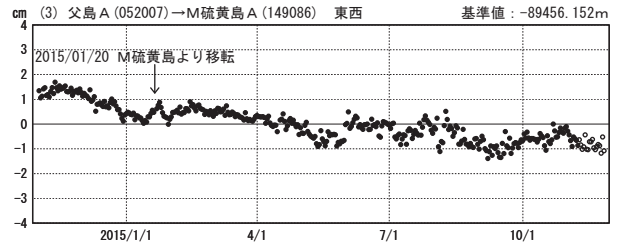
期間：2012/01/01~2015/11/25 JST



●---[F3:最終解] ○---[R3:速報解]

### 成分変化グラフ

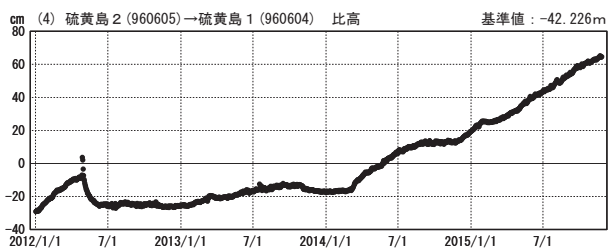
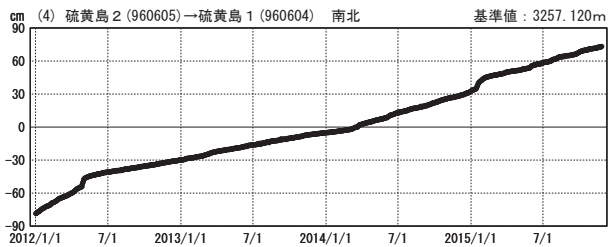
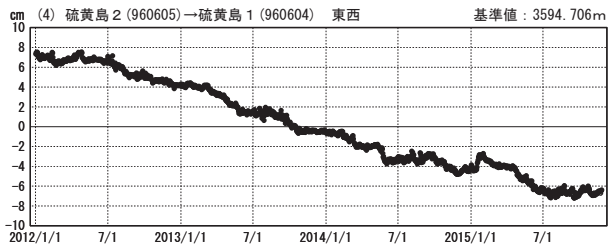
期間：2014/11/01~2015/11/25 JST



国土地理院

### 成分変化グラフ

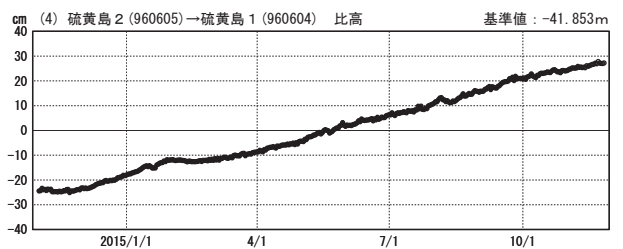
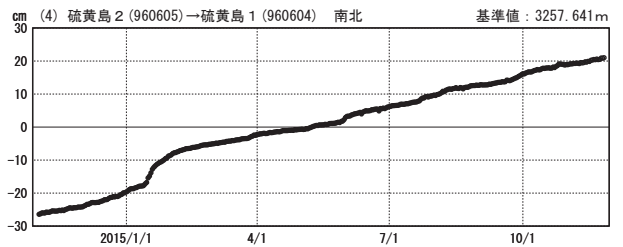
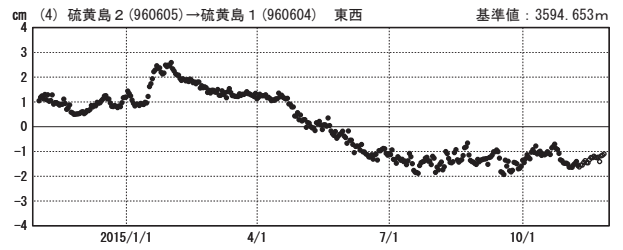
期間：2012/01/01~2015/11/25 JST



●---[F3:最終解] ○---[R3:速報解]

### 成分変化グラフ

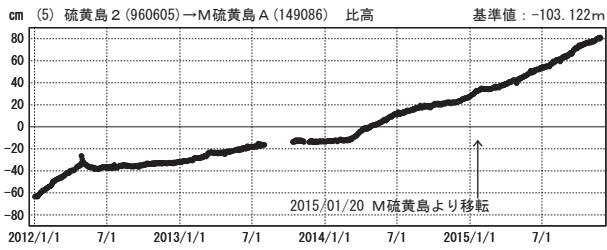
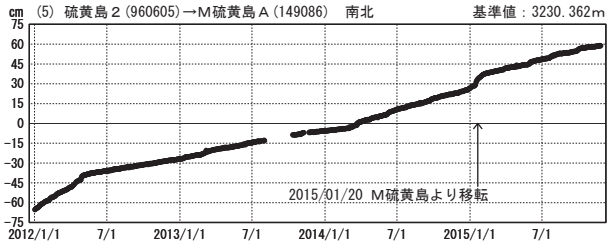
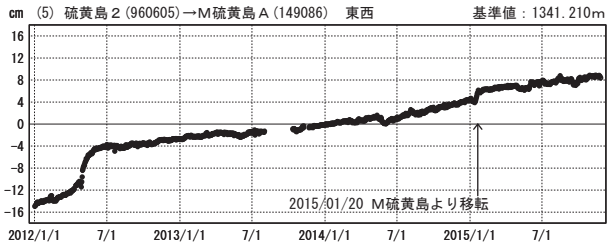
期間：2014/11/01~2015/11/25 JST



国土地理院

### 成分変化グラフ

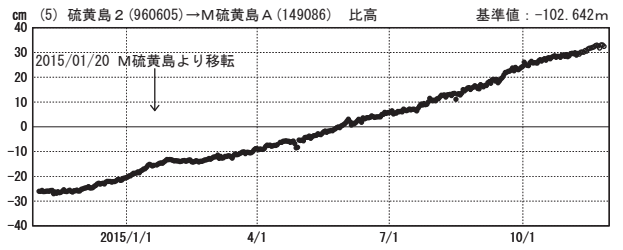
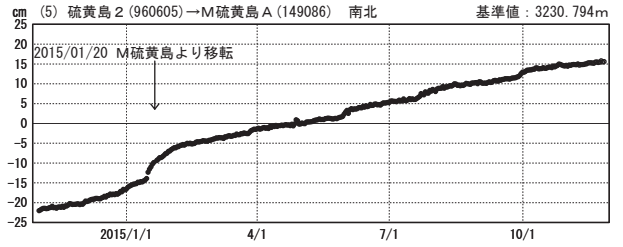
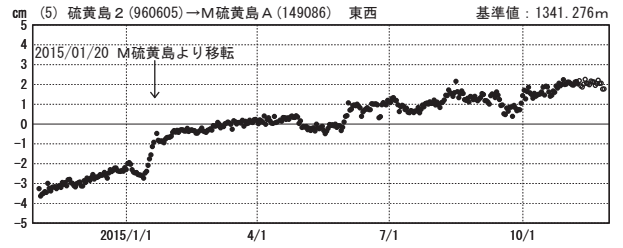
期間：2012/01/01~2015/11/25 JST



●---[F3:最終解] ○---[R3:速報解]

### 成分変化グラフ

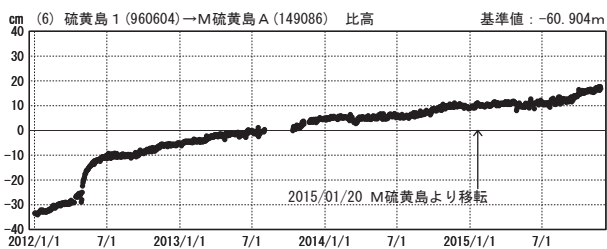
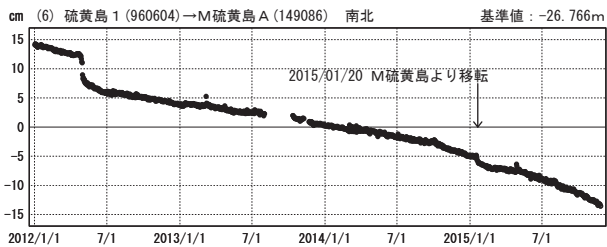
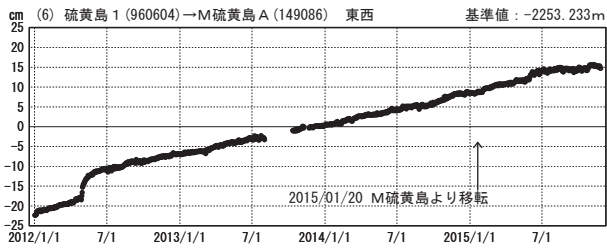
期間：2014/11/01~2015/11/25 JST



国土地理院

### 成分変化グラフ

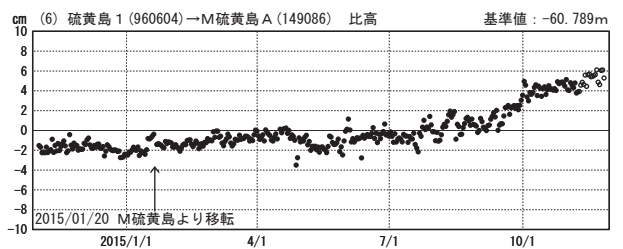
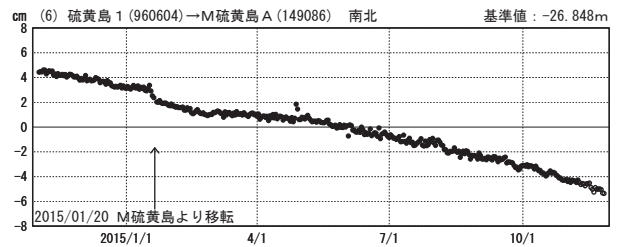
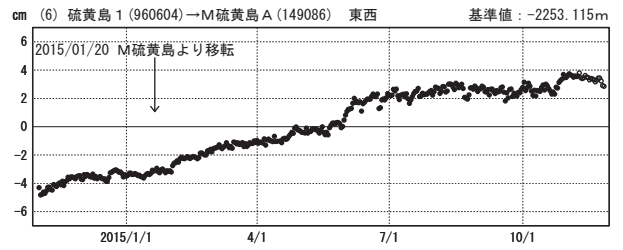
期間：2012/01/01~2015/11/25 JST



●---[F3:最終解] ○---[R3:速報解]

### 成分変化グラフ

期間：2014/11/01~2015/11/25 JST



国土地理院