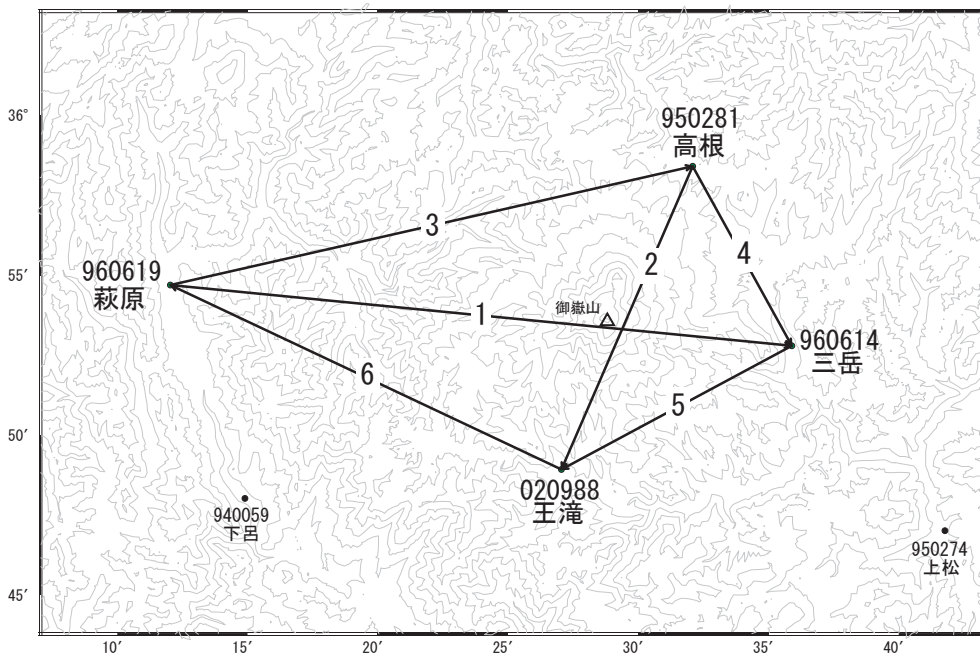


御嶽山

G N S S 連続観測結果には特段の変化は見られない。

御嶽山周辺GNSS連続観測基線図

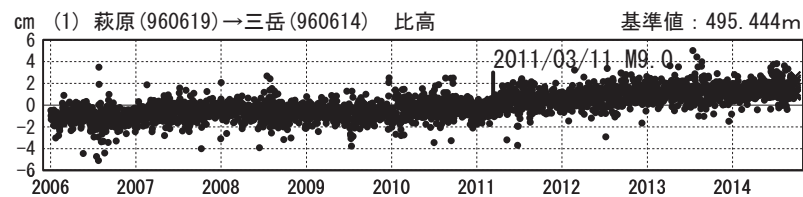
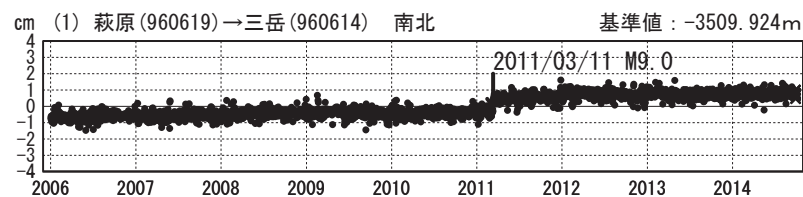
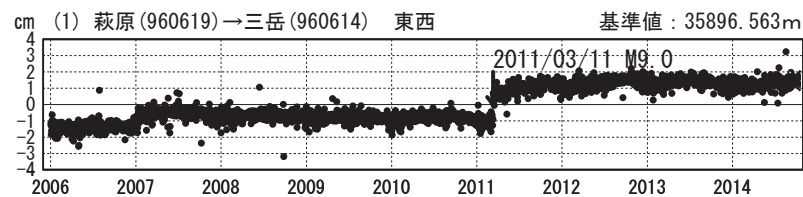
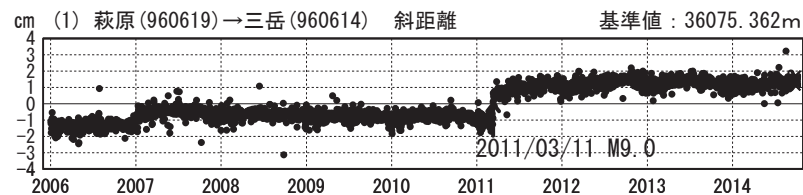


御嶽山の各観測局情報

点番号	点名	日付	保守内容
20988	三岳	2004/2/12	ピラー改造
		2012/10/4	アンテナ
950281	高根	2003/5/30	アンテナ交換(異機種)
		2012/10/3	アンテナ受信機交換(異機種)
960614	大滝	2003/2/20	アンテナ交換(異機種)
		2010/1/13	受信機交換(異機種)
		2012/10/3	アンテナ交換(異機種)
960619	萩原	2003/3/12	アンテナ交換(異機種)
		2009/5/28	アンテナ交換(同機種)
		2010/1/13	受信機交換(異機種)
		2010/2/20	受信機交換(同機種)
		2010/3/9	受信機交換(同機種)
		2010/3/10	レドーム取り外し・再取り付け
		2010/3/26	レドーム取り外し・再取り付け
2012/8/21	アンテナ交換(異機種)		

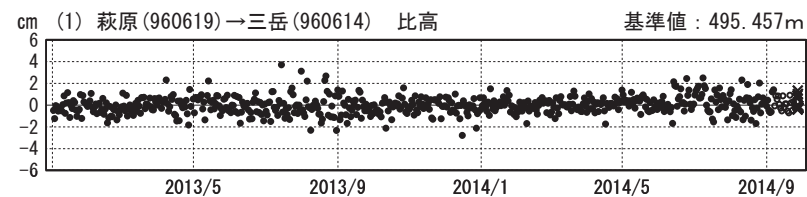
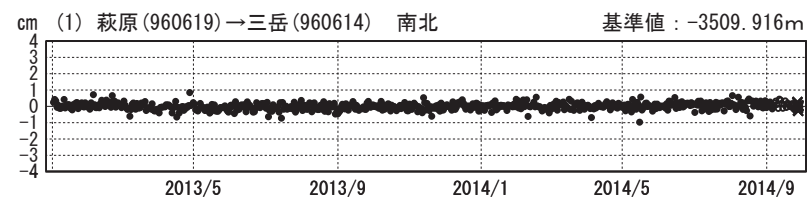
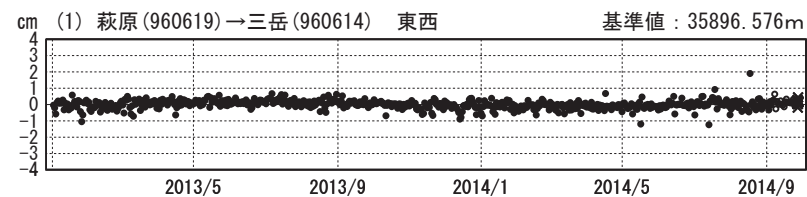
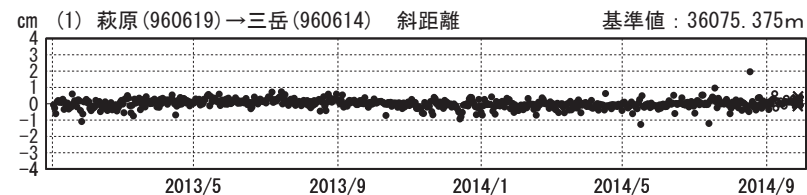
成分変化グラフ

期間：2006/01/01～2014/09/28 JST



成分変化グラフ

期間：2013/01/01～2014/09/28 JST

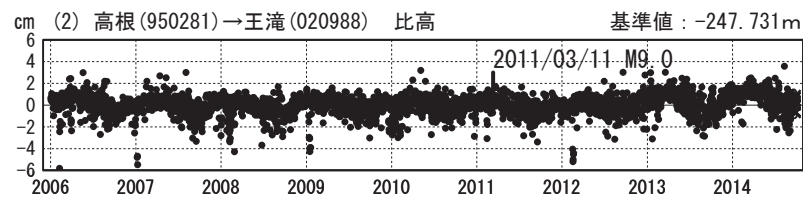
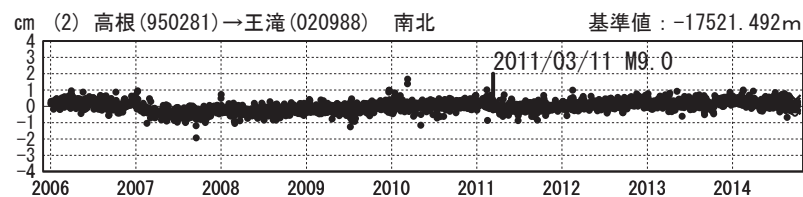
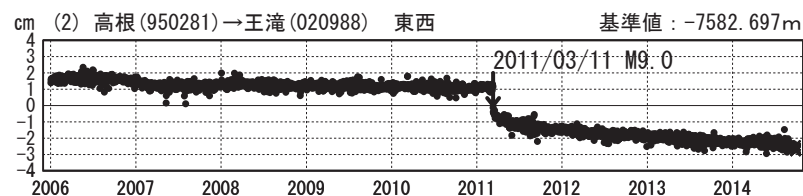
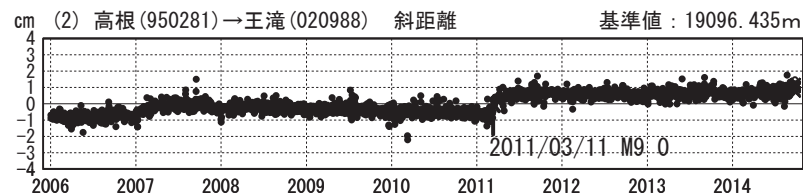


●—[F3:最終解] ○—[R3:速報解] ×—[Q3:迅速解]

※[R3:速報解]、[Q3:迅速解]は暫定値、電子基準点の保守等による変動は補正済み
[F3:最終解]は2014.9.6まで、[R3:速報解]は2014.9.26まで

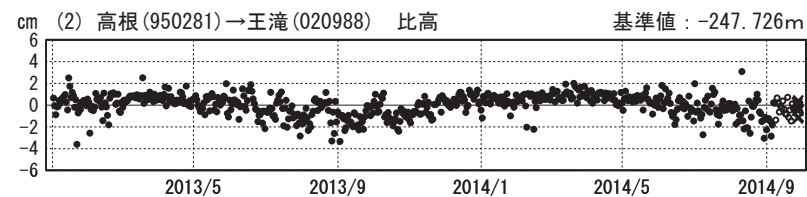
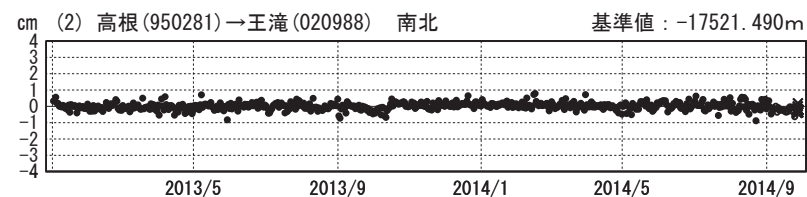
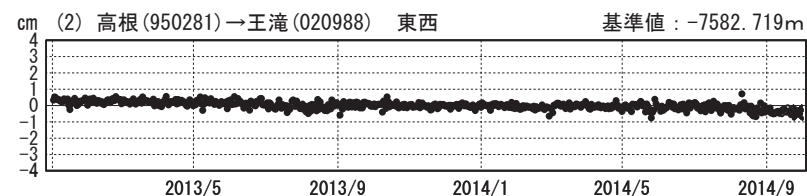
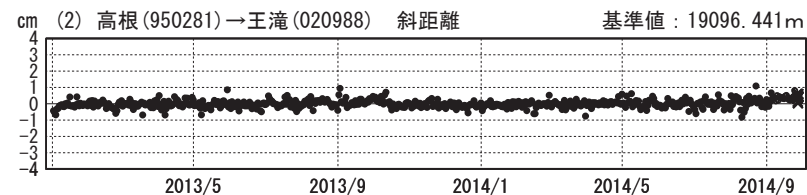
成分変化グラフ

期間：2006/01/01～2014/09/28 JST



成分変化グラフ

期間：2013/01/01～2014/09/28 JST

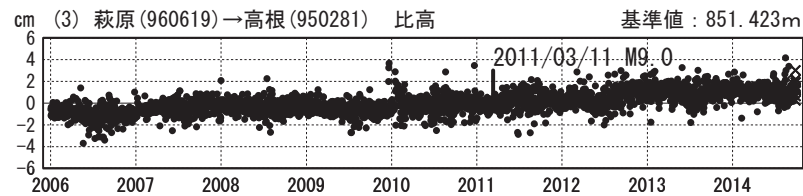
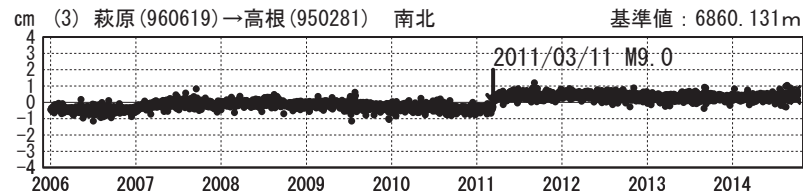
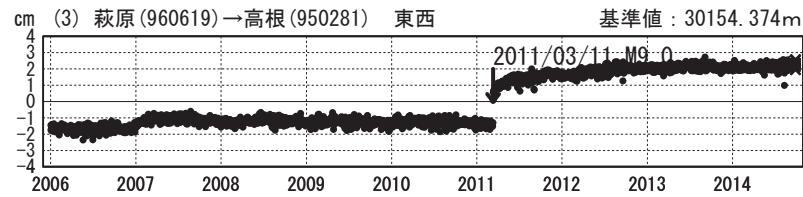
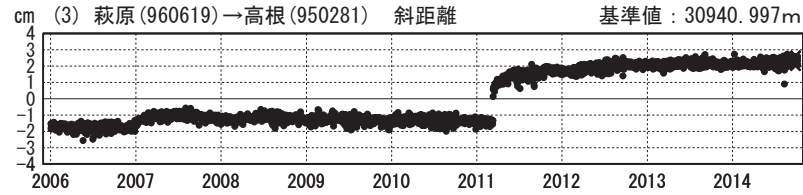


●—[F3:最終解] ○—[R3:速報解] ×—[Q3:迅速解]

※[R3:速報解]、[Q3:迅速解]は暫定値、電子基準点の保守等による変動は補正済み
[F3:最終解]は2014.9.6まで、[R3:迅速解]は2014.9.26まで

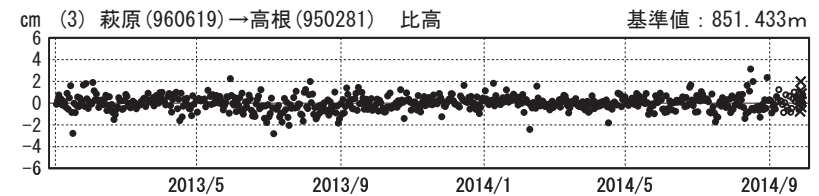
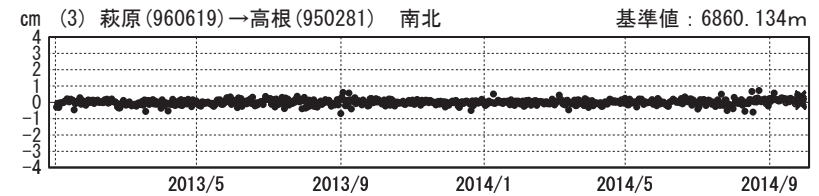
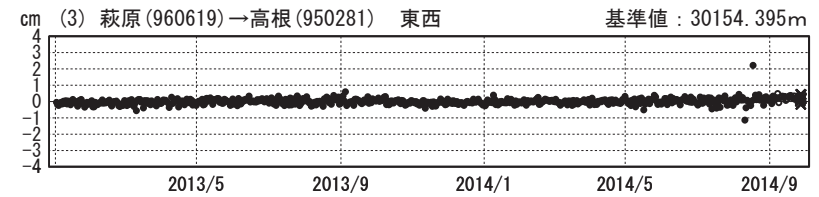
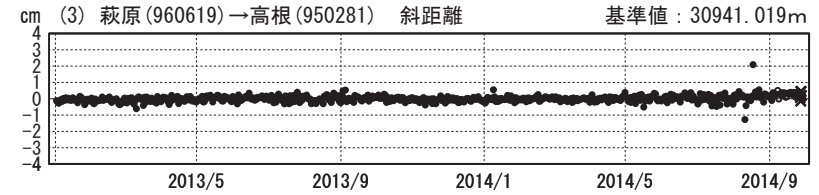
成分変化グラフ

期間：2006/01/01～2014/09/28 JST



成分変化グラフ

期間：2013/01/01～2014/09/28 JST

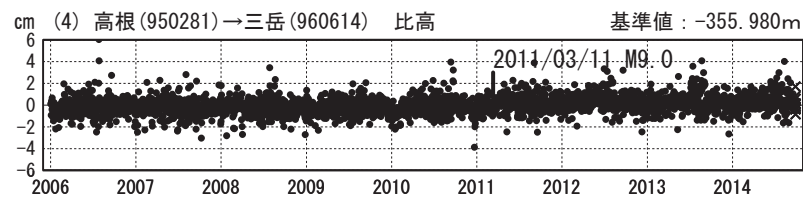
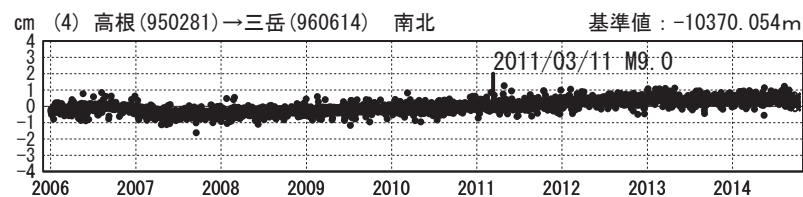
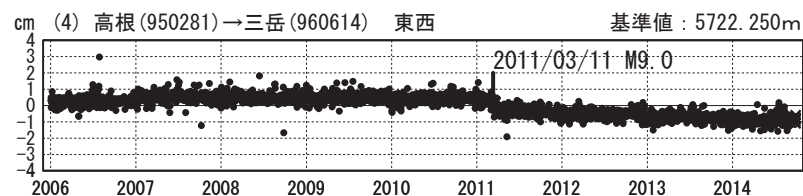
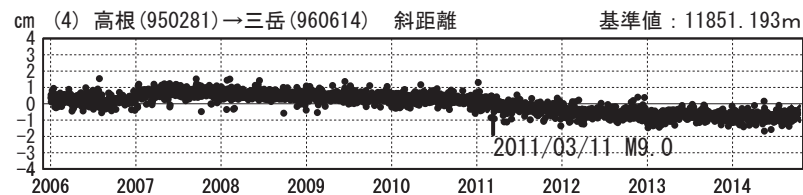


●—[F3:最終解] ○—[R3:速報解] ×—[Q3:迅速解]

※[R3:速報解]、[Q3:迅速解]は暫定値、電子基準点の保守等による変動は補正済み
[F3:最終解]は2014. 9. 6まで, [R3:迅速解]は2014. 9. 26まで

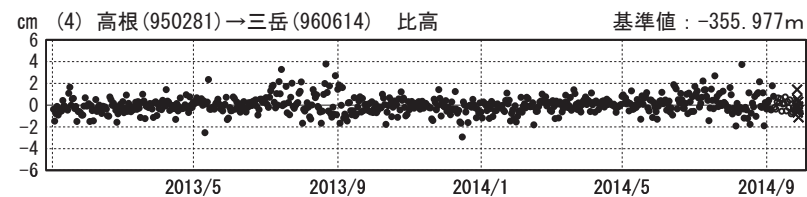
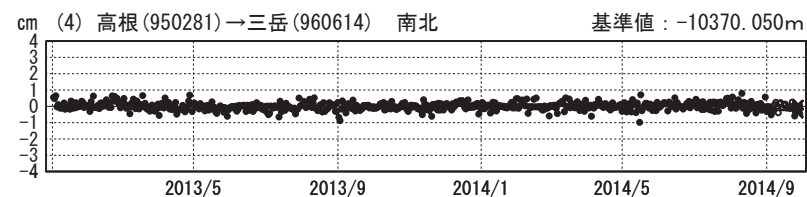
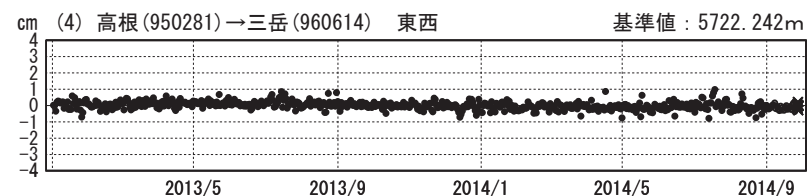
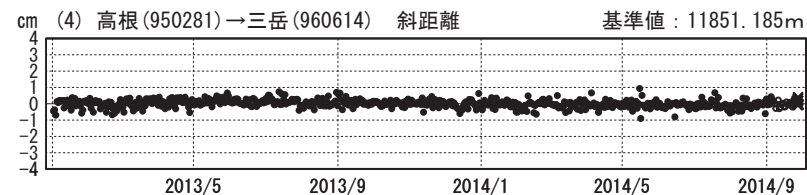
成分変化グラフ

期間：2006/01/01～2014/09/28 JST



成分変化グラフ

期間：2013/01/01～2014/09/28 JST

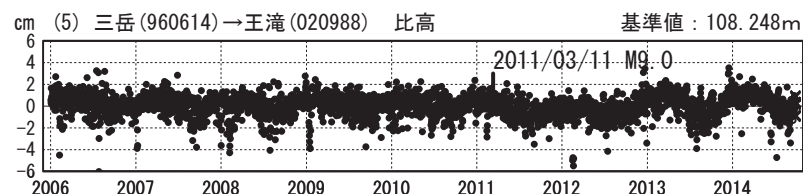
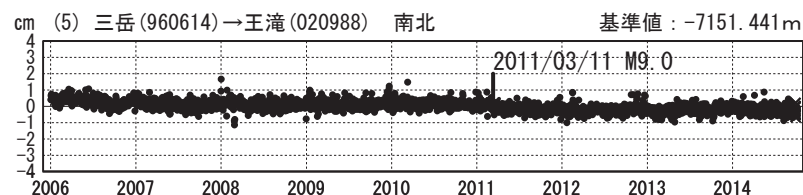
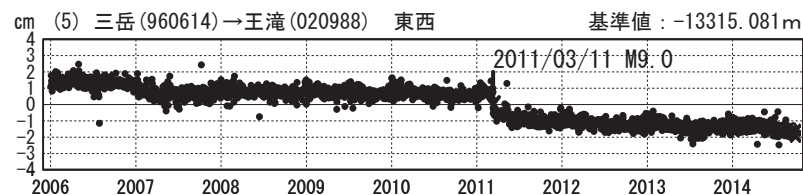
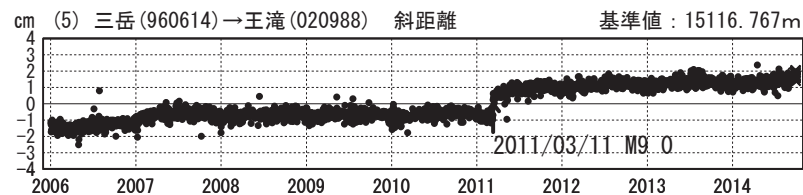


●—[F3:最終解] ○—[R3:速報解] ×—[Q3:迅速解]

※[R3:速報解]、[Q3:迅速解]は暫定値、電子基準点の保守等による変動は補正済み
[F3:最終解]は2014.9.6まで、[R3:迅速解]は2014.9.26まで

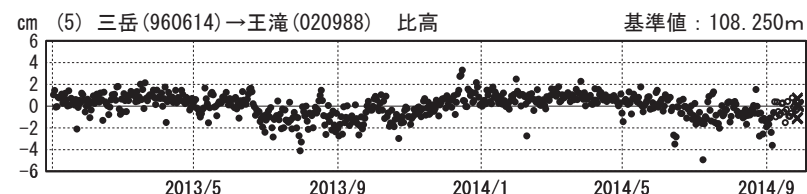
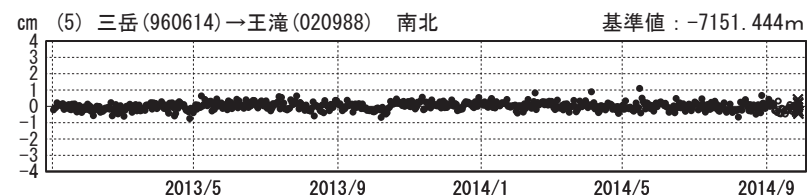
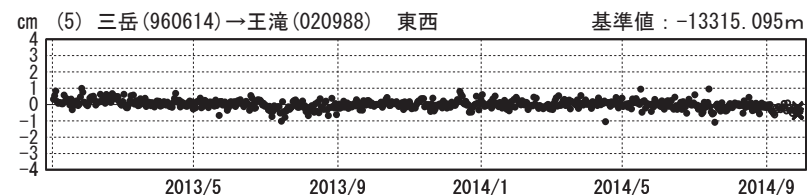
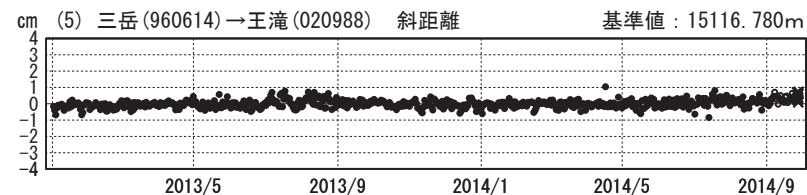
成分変化グラフ

期間：2006/01/01～2014/09/28 JST



成分変化グラフ

期間：2013/01/01～2014/09/28 JST

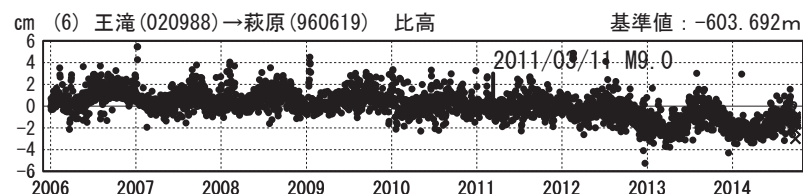
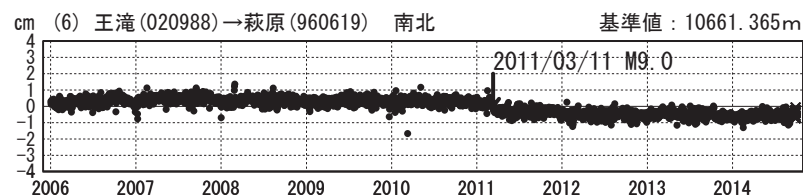
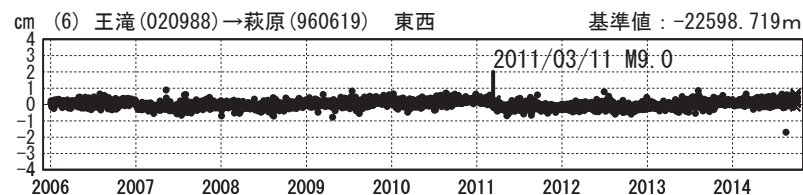
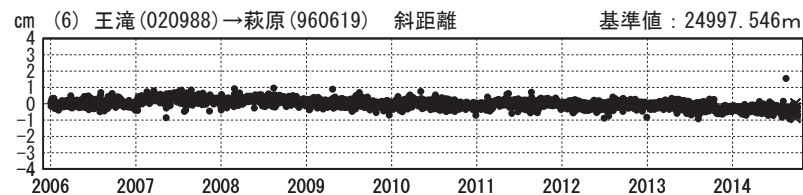


●—[F3:最終解] ○—[R3:速報解] ×—[Q3:迅速解]

※[R3:速報解]、[Q3:迅速解]は暫定値、電子基準点の保守等による変動は補正済み
[F3:最終解]は2014.9.6まで, [R3:迅速解]は2014.9.26まで

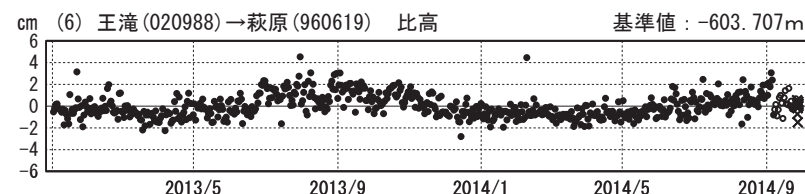
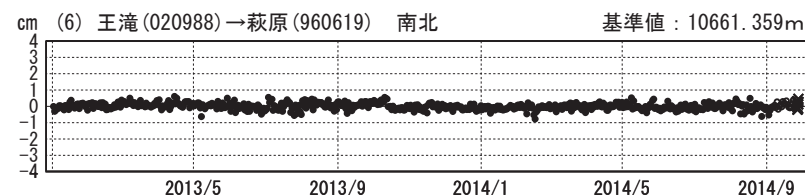
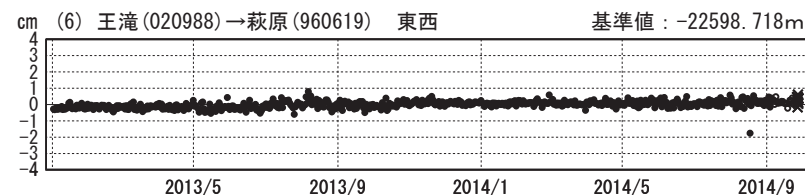
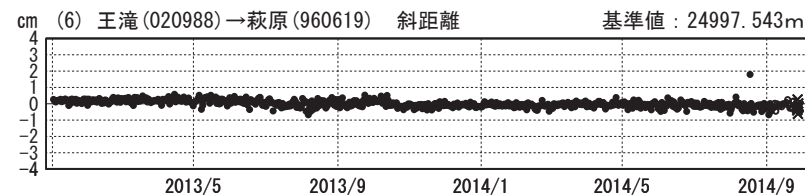
成分変化グラフ

期間：2006/01/01～2014/09/28 JST



成分変化グラフ

期間：2013/01/01～2014/09/28 JST

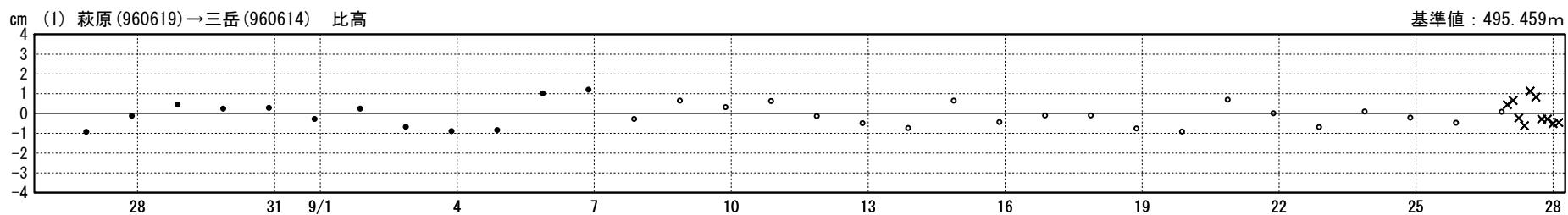
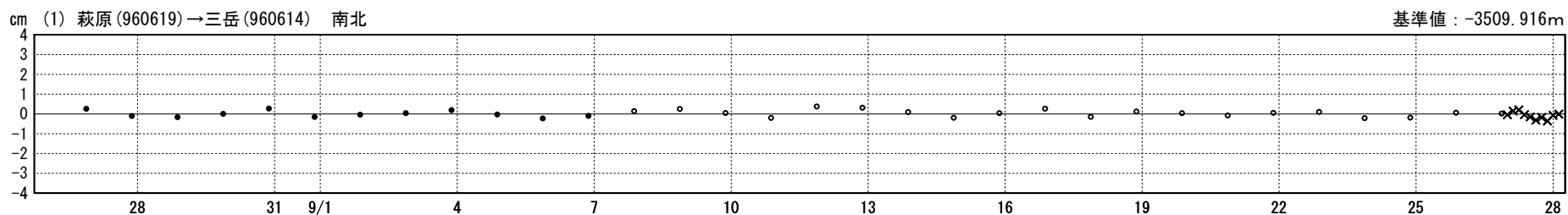
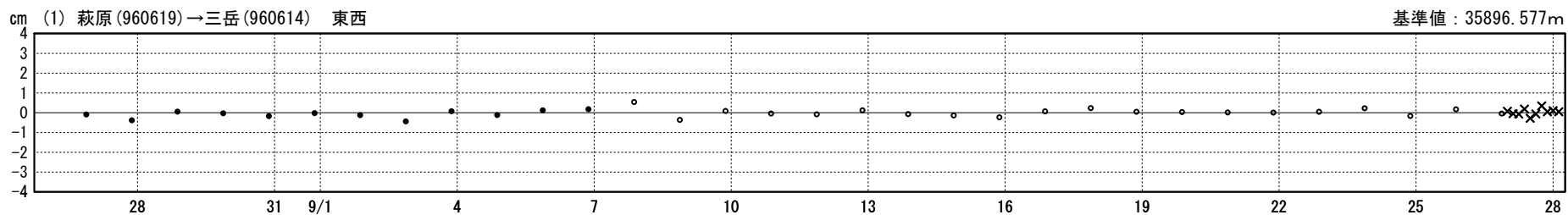
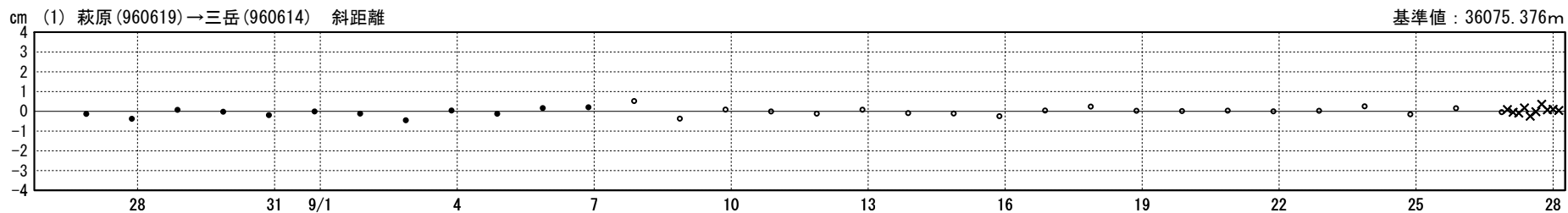


●—[F3:最終解] ○—[R3:速報解] ×—[Q3:迅速解]

※[R3:速報解]、[Q3:迅速解]は暫定値、電子基準点の保守等による変動は補正済み
[F3:最終解]は2014.9.6まで, [R3:迅速解]は2014.9.26まで

成分変化グラフ

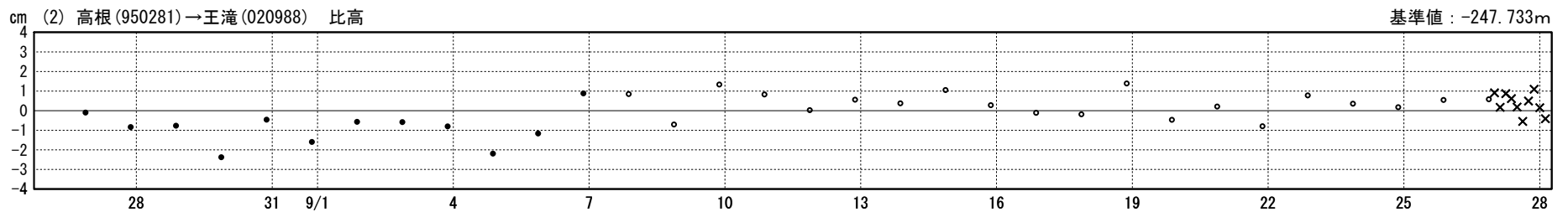
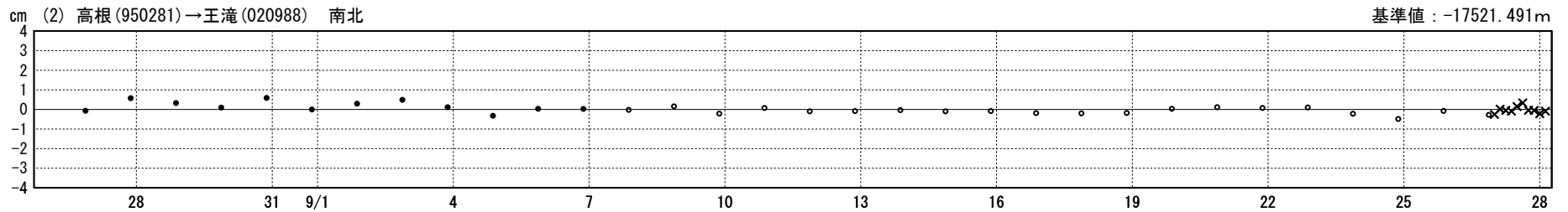
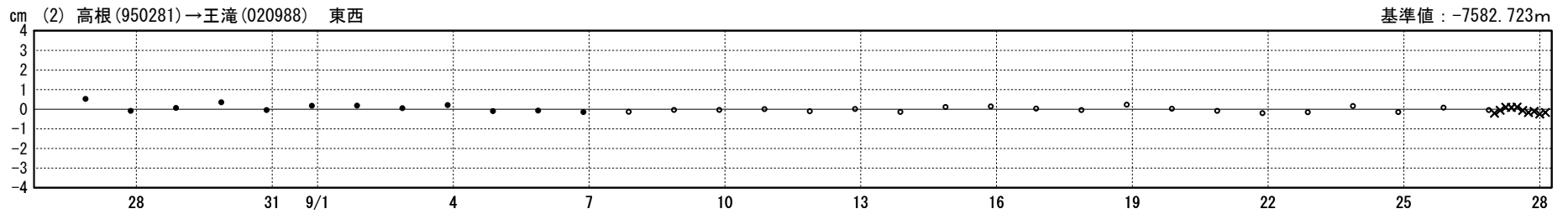
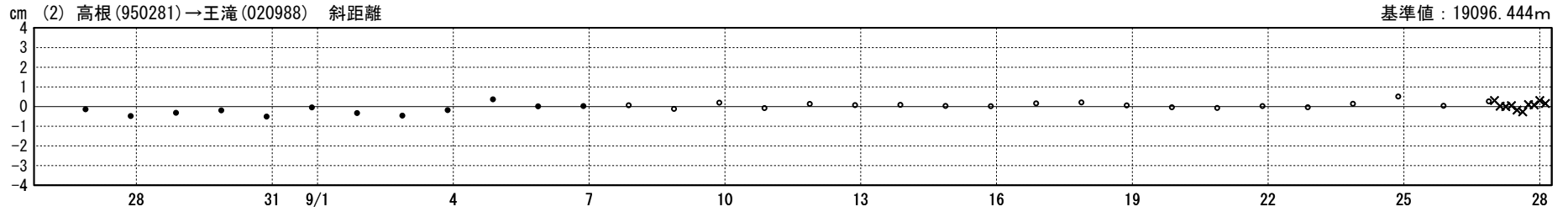
期間：2014/08/25～2014/09/28 JST



●---[F3:最終解] ○---[R3:速報解] ×---[Q3:迅速解]

成分変化グラフ

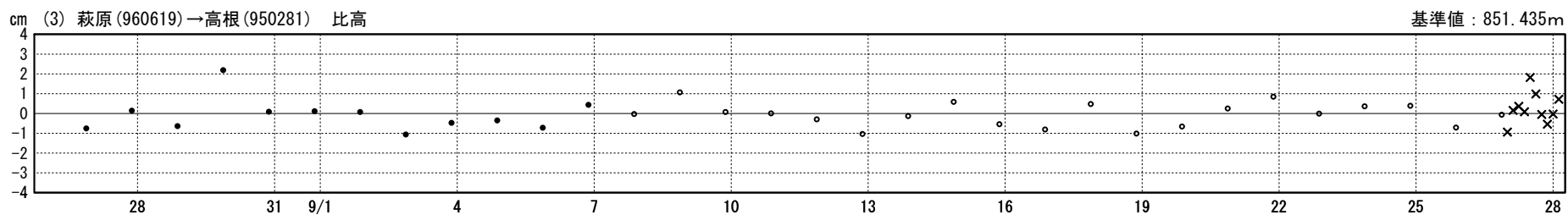
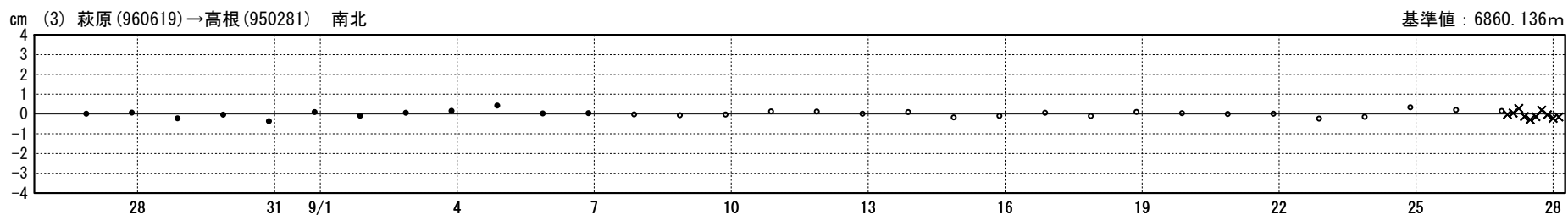
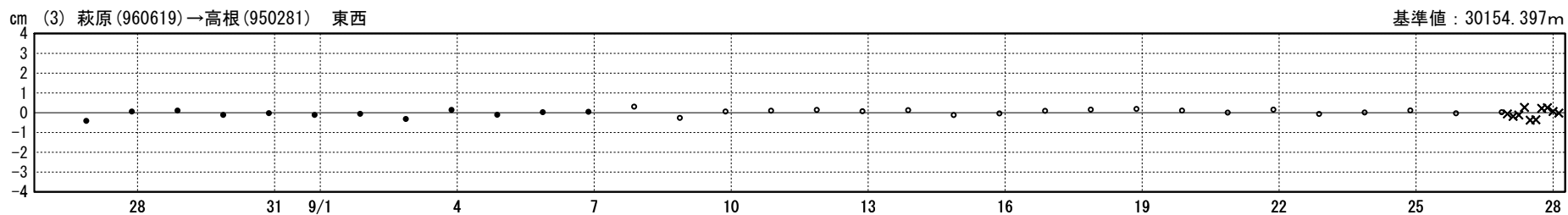
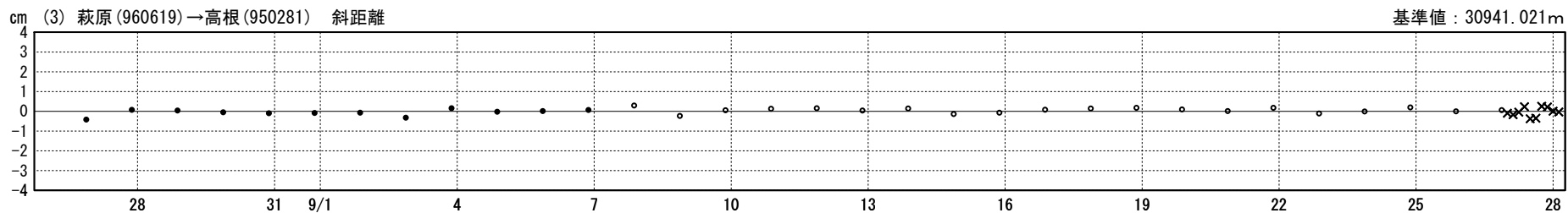
期間：2014/08/25～2014/09/28 JST



●---[F3:最終解] ○---[R3:速報解] ×---[Q3:迅速解]

成分変化グラフ

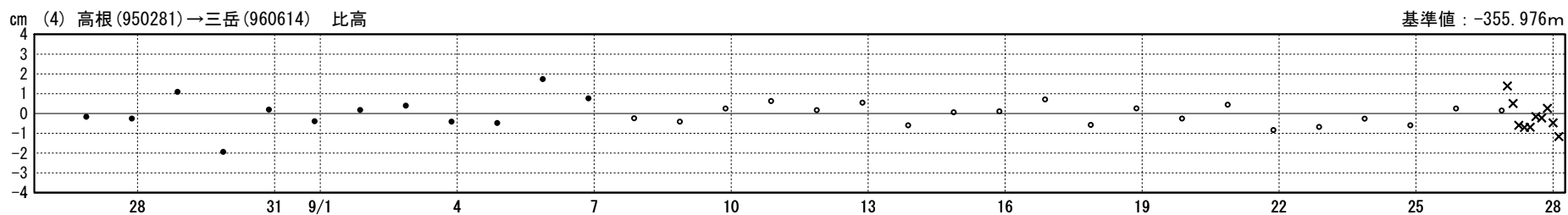
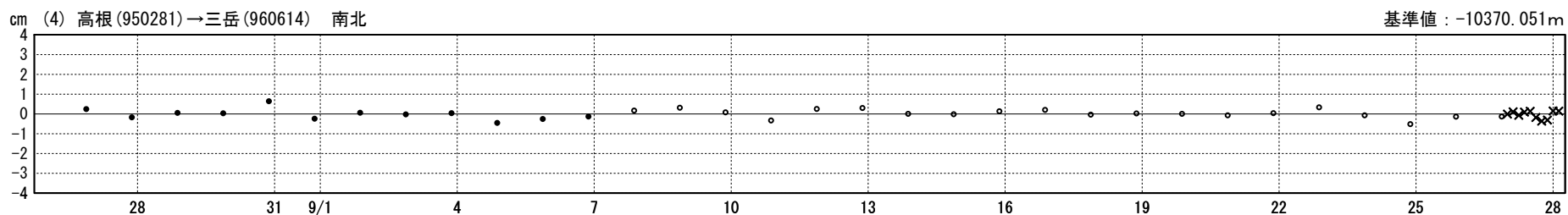
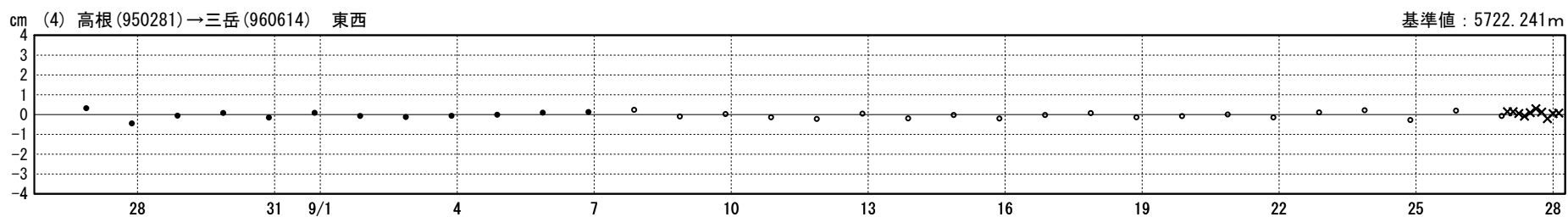
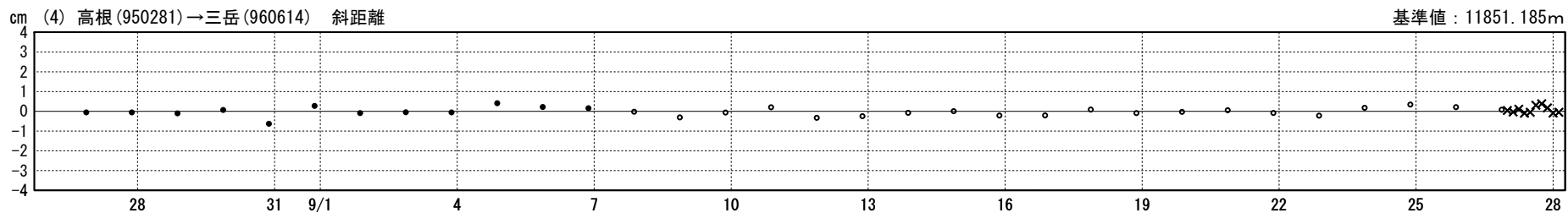
期間：2014/08/25～2014/09/28 JST



●---[F3:最終解] ○---[R3:速報解] ×---[Q3:迅速解]

成分変化グラフ

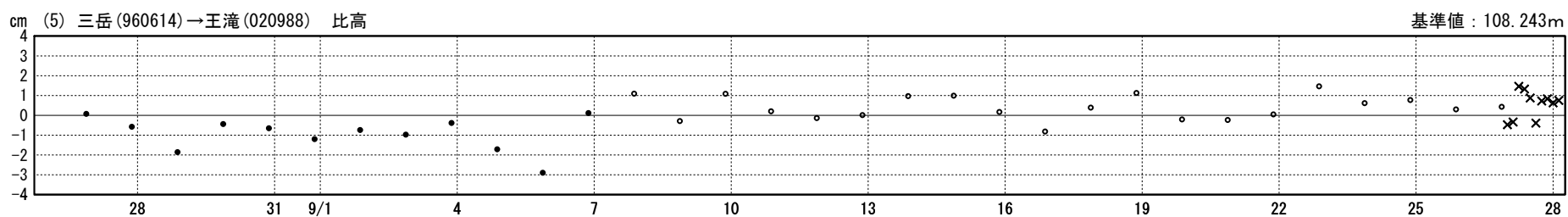
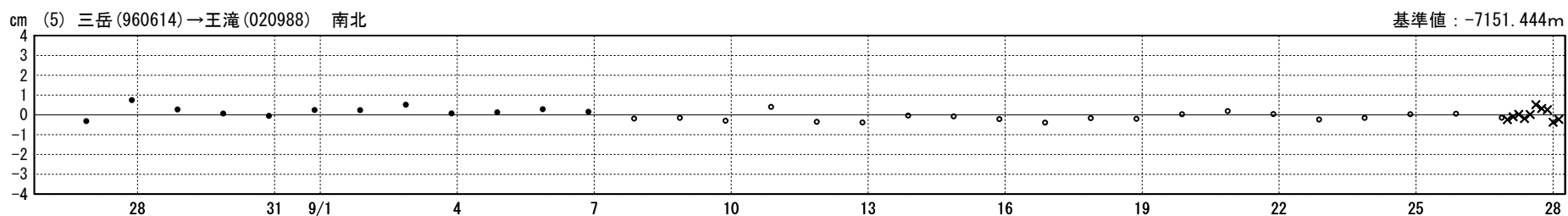
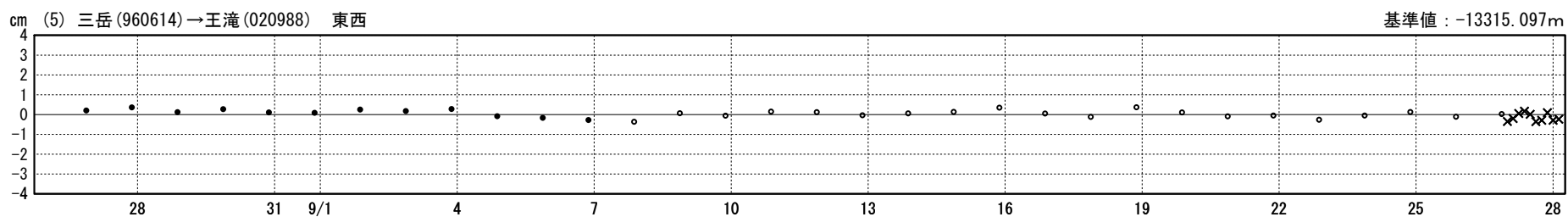
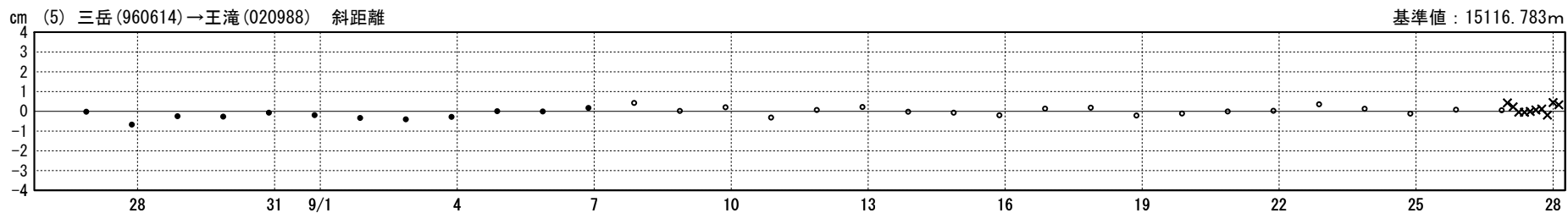
期間：2014/08/25～2014/09/28 JST



●---[F3:最終解] ○---[R3:速報解] ×---[Q3:迅速解]

成分変化グラフ

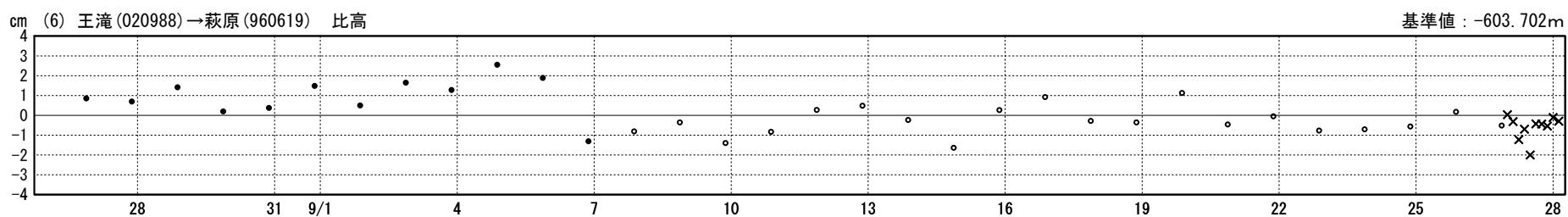
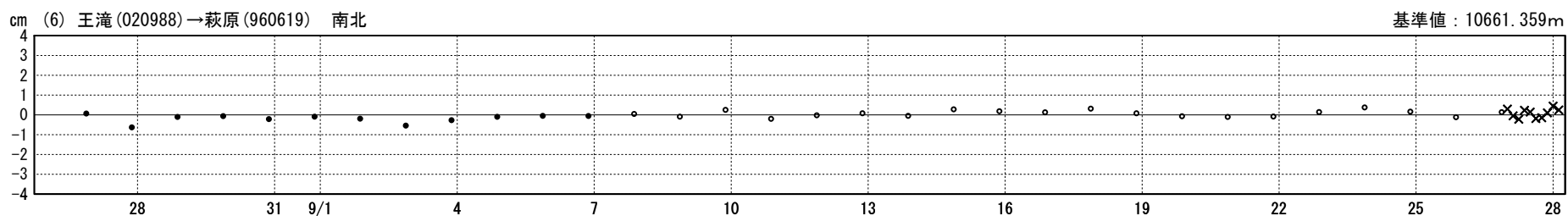
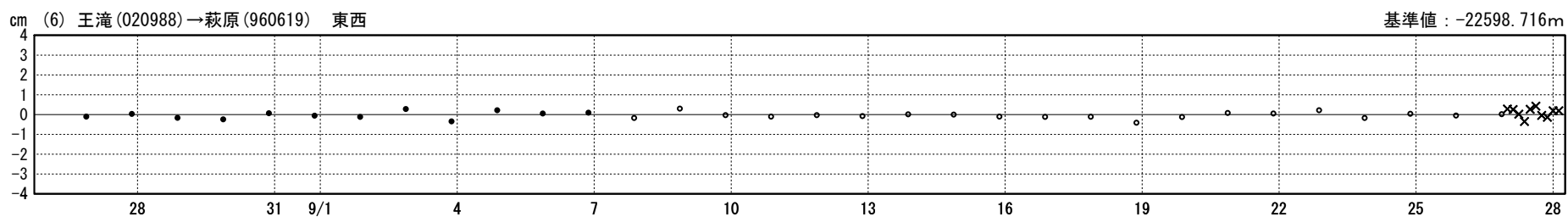
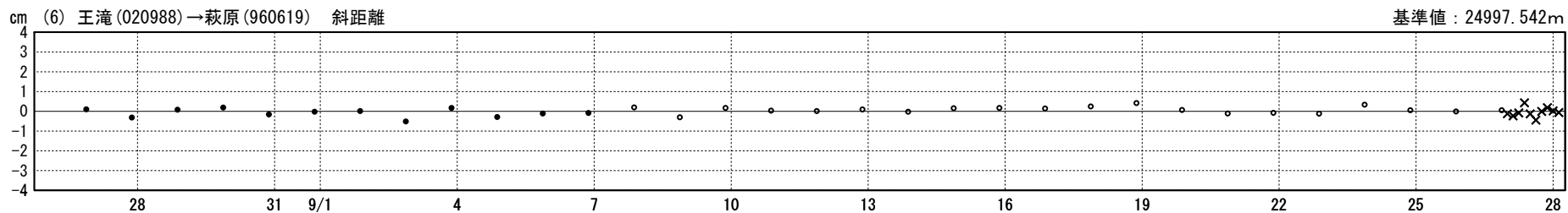
期間：2014/08/25～2014/09/28 JST



●---[F3:最終解] ○---[R3:速報解] ×---[Q3:迅速解]

成分変化グラフ

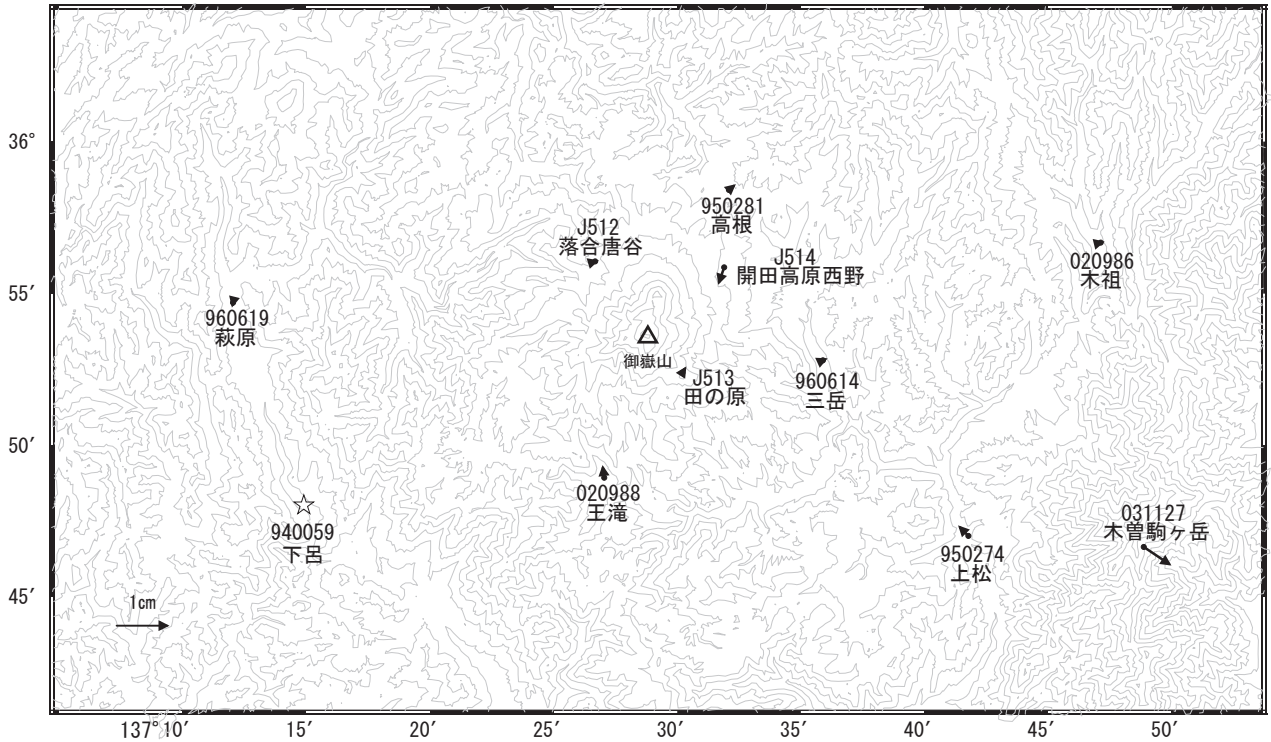
期間：2014/08/25～2014/09/28 JST



●---[F3:最終解] ○---[R3:速報解] ×---[Q3:迅速解]

御嶽山周辺の地殻変動

基準期間: 2014/05/01~2014/05/10 [F3: 最終解]
比較期間: 2014/08/26~2014/09/04 [F3: 最終解]



☆ 固定局: 下呂 (940059)

※ [R3: 速報解] は暫定値、電子基準点の保守等による変動は補正済み

国土地理院・気象庁