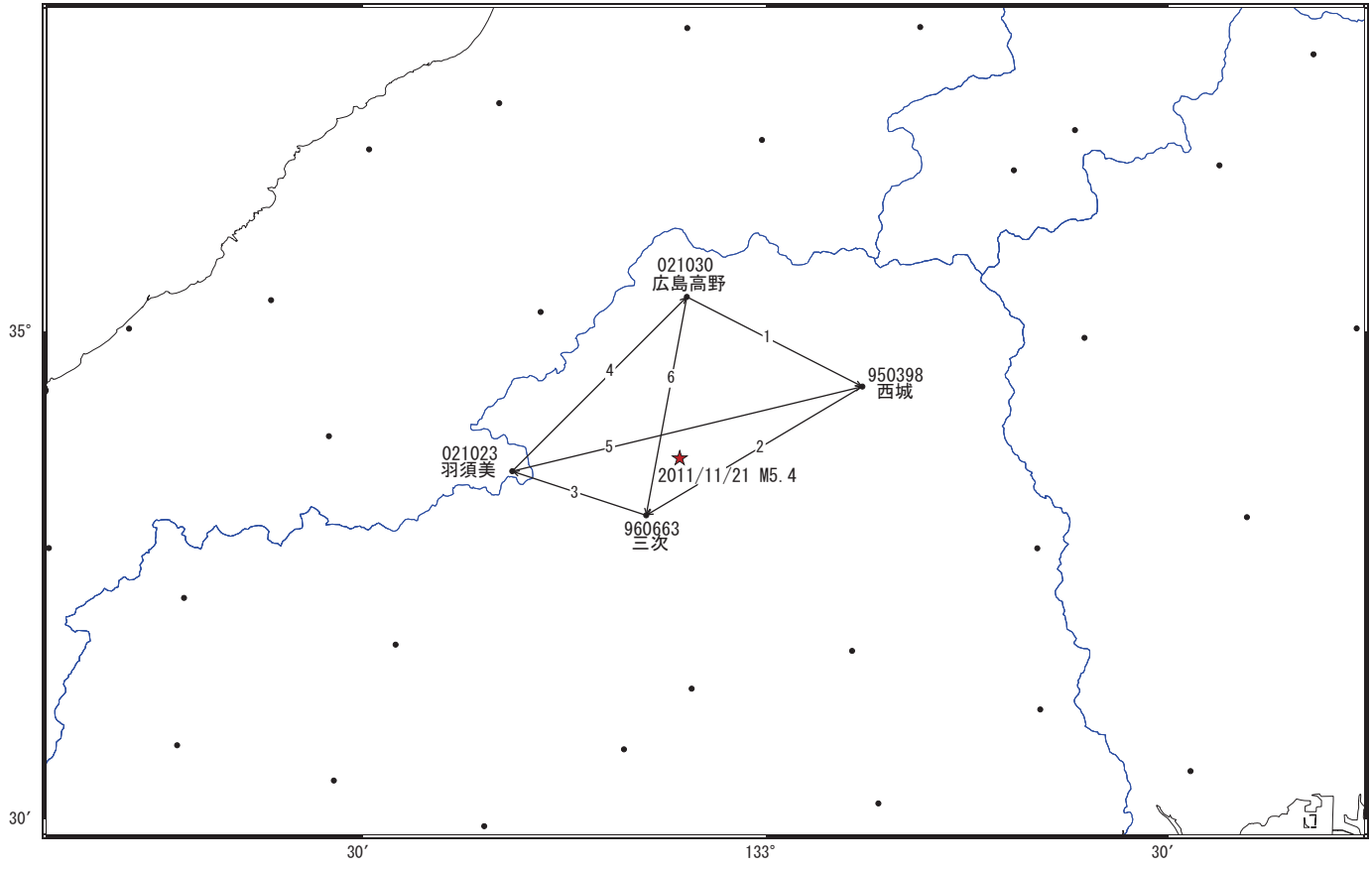


# 広島県北部の地震(11月21日 M5.4)前後の観測データ

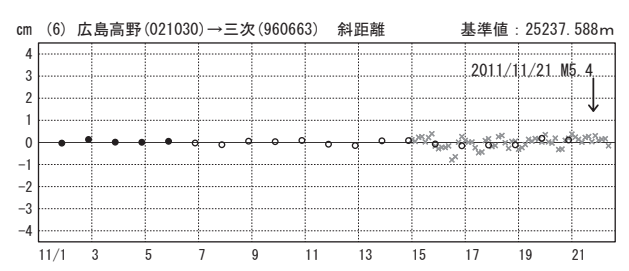
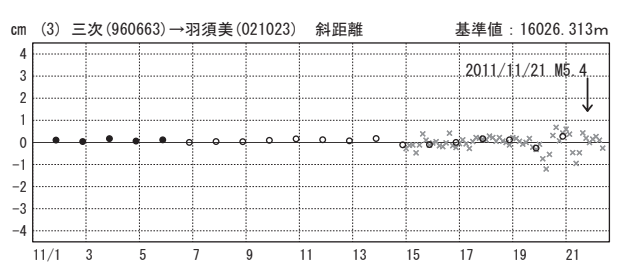
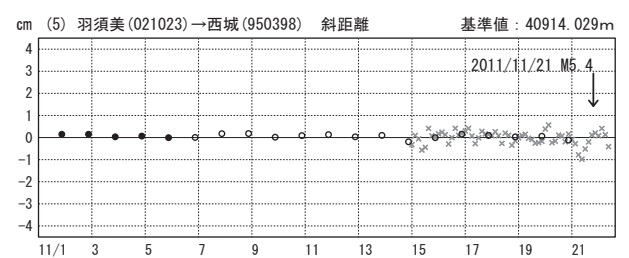
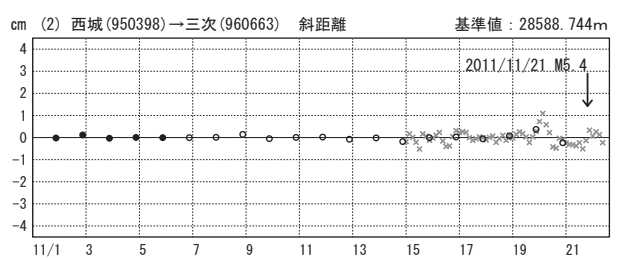
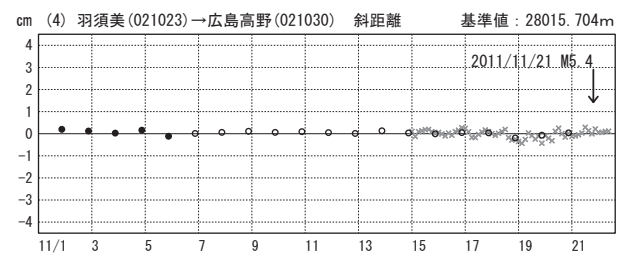
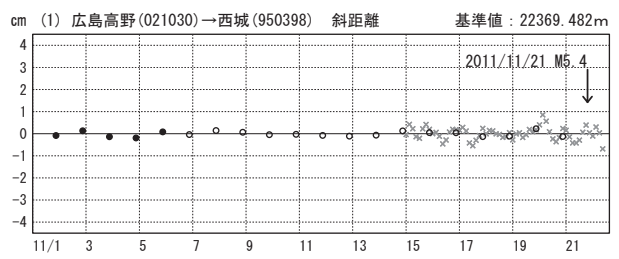
## 基線図



## 基線変化グラフ

期間: 2011/11/01-2011/11/22 JST

期間: 2011/11/01-2011/11/22 JST



×---[Q3:迅速解] ○---[R3:速報解] ●---[F3:最終解]