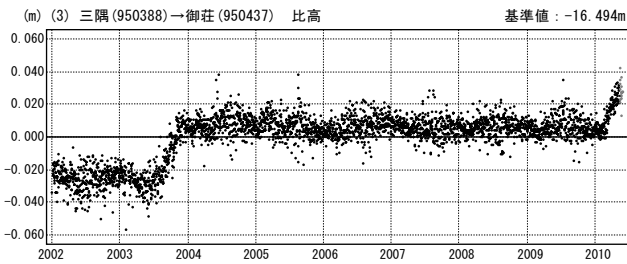
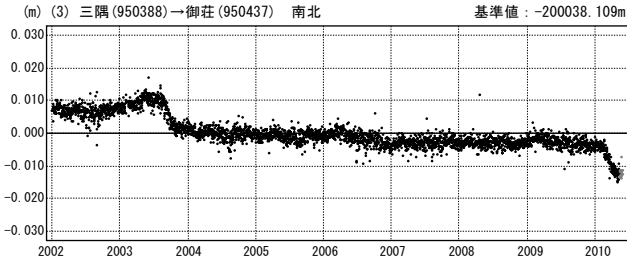
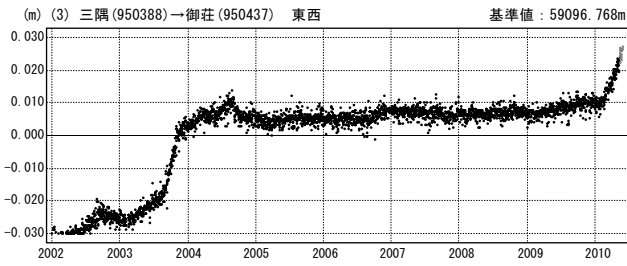


豊後水道周辺の非定常的な地殻変動 (3)

豊後水道周辺で南東方向への変動が見られる。

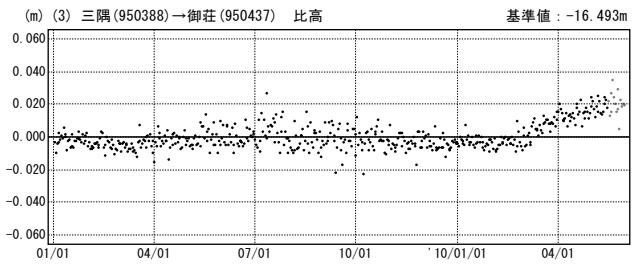
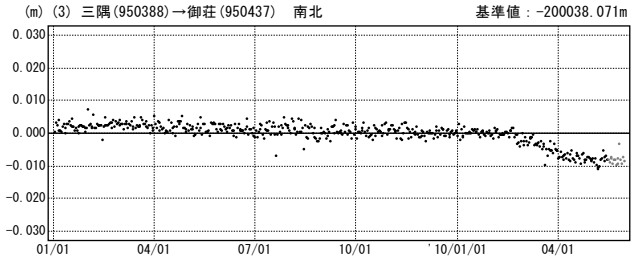
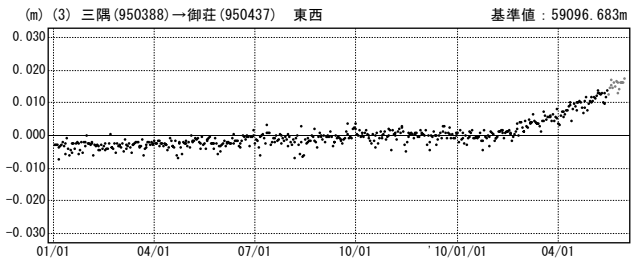
1次トレンド・年周・半年周成分除去後グラフ

期間: 2002/01/01~2010/05/30 JST



1次トレンド・年周・半年周成分除去後グラフ

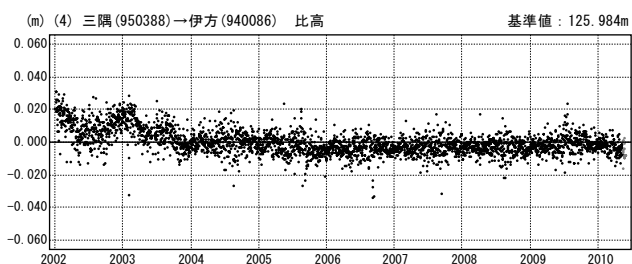
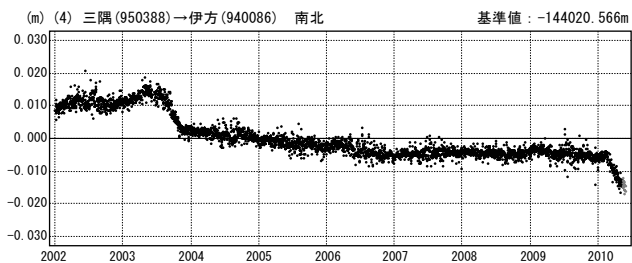
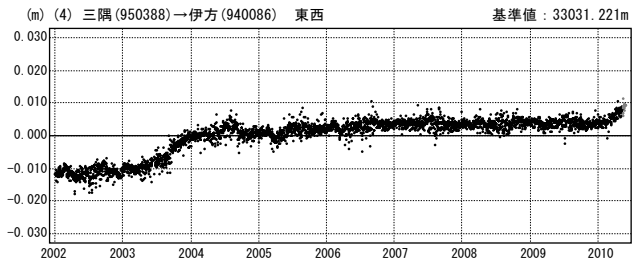
期間: 2009/01/01~2010/05/30 JST 計算期間: 2007/01/01~2009/01/01



● — [F3:最終解] ● — [R3:速報解]

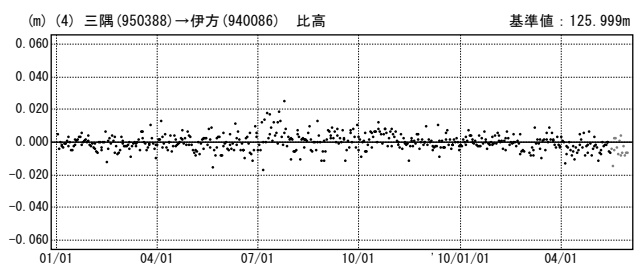
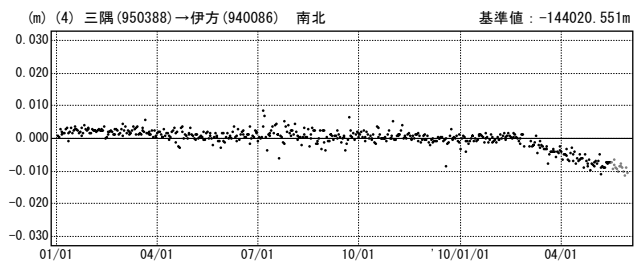
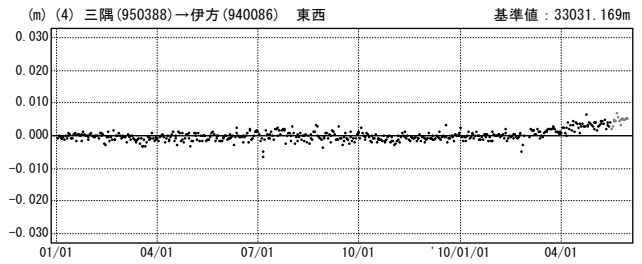
1次トレンド・年周・半年周成分除去後グラフ

期間: 2002/01/01~2010/05/30 JST



1次トレンド・年周・半年周成分除去後グラフ

期間: 2009/01/01~2010/05/30 JST 計算期間: 2007/01/01~2009/01/01



● — [F3:最終解] ● — [R3:速報解]