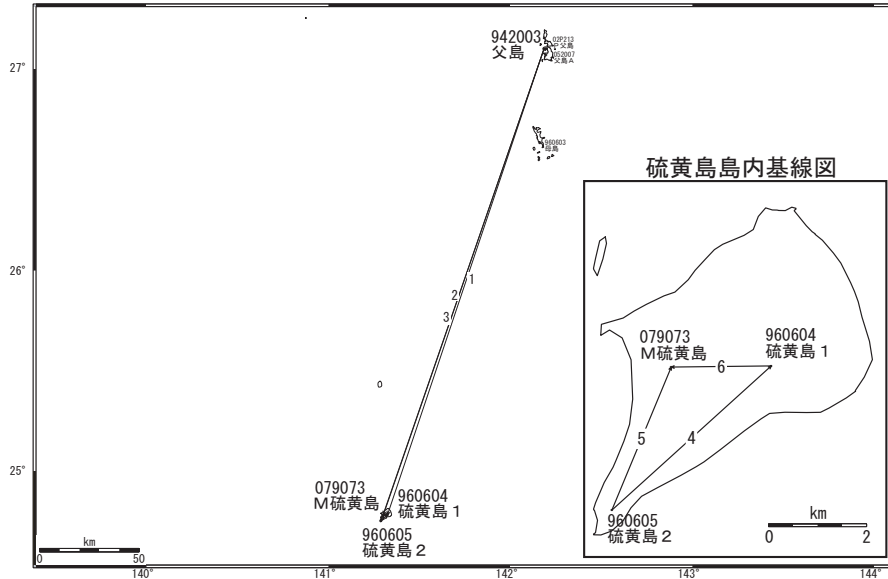


硫黄島

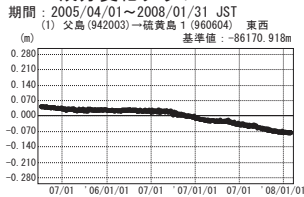
—GPS連続観測結果—

「硫黄島1」、「M硫黄島」の隆起が、平成19年11月頃から鈍化しています。「硫黄島2」の南方向の地殻変動が継続しています。

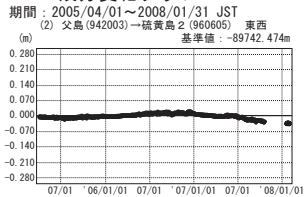
硫黄島周辺 GPS連続観測基線図



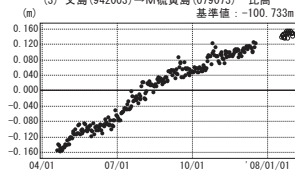
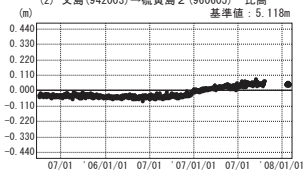
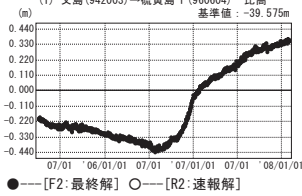
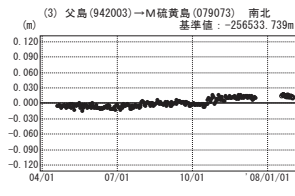
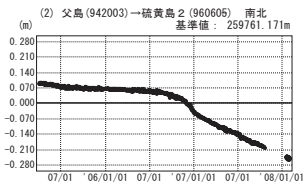
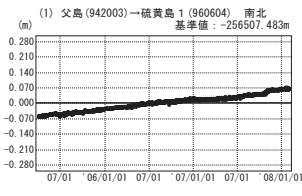
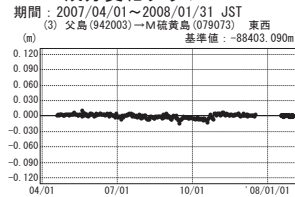
成分変化グラフ



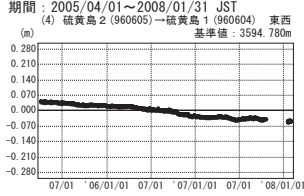
成分変化グラフ



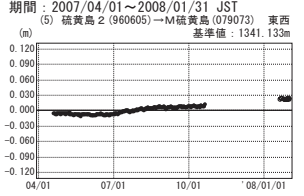
成分変化グラフ



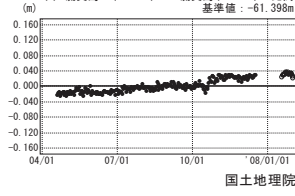
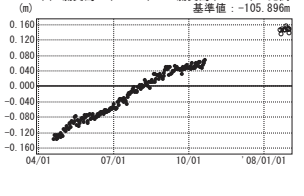
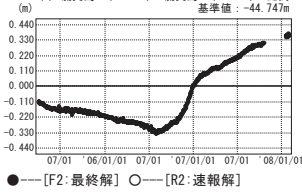
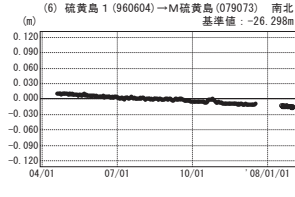
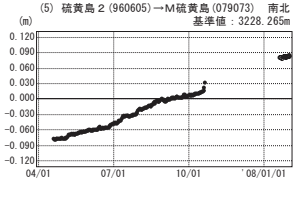
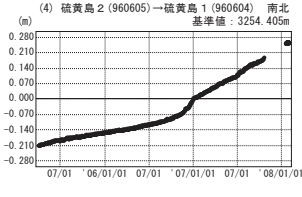
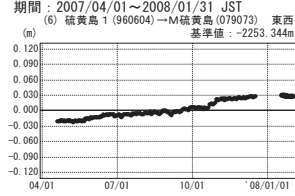
成分変化グラフ



成分変化グラフ



成分変化グラフ



●—[F2:最終解] ○—[R2:速報解]