基準期間：2005/09/01-2005/09/15[F2：最終解]
比較期間：2006/05/22-2006/06/05[R2：速報解]

桜島周辺の地殻変動

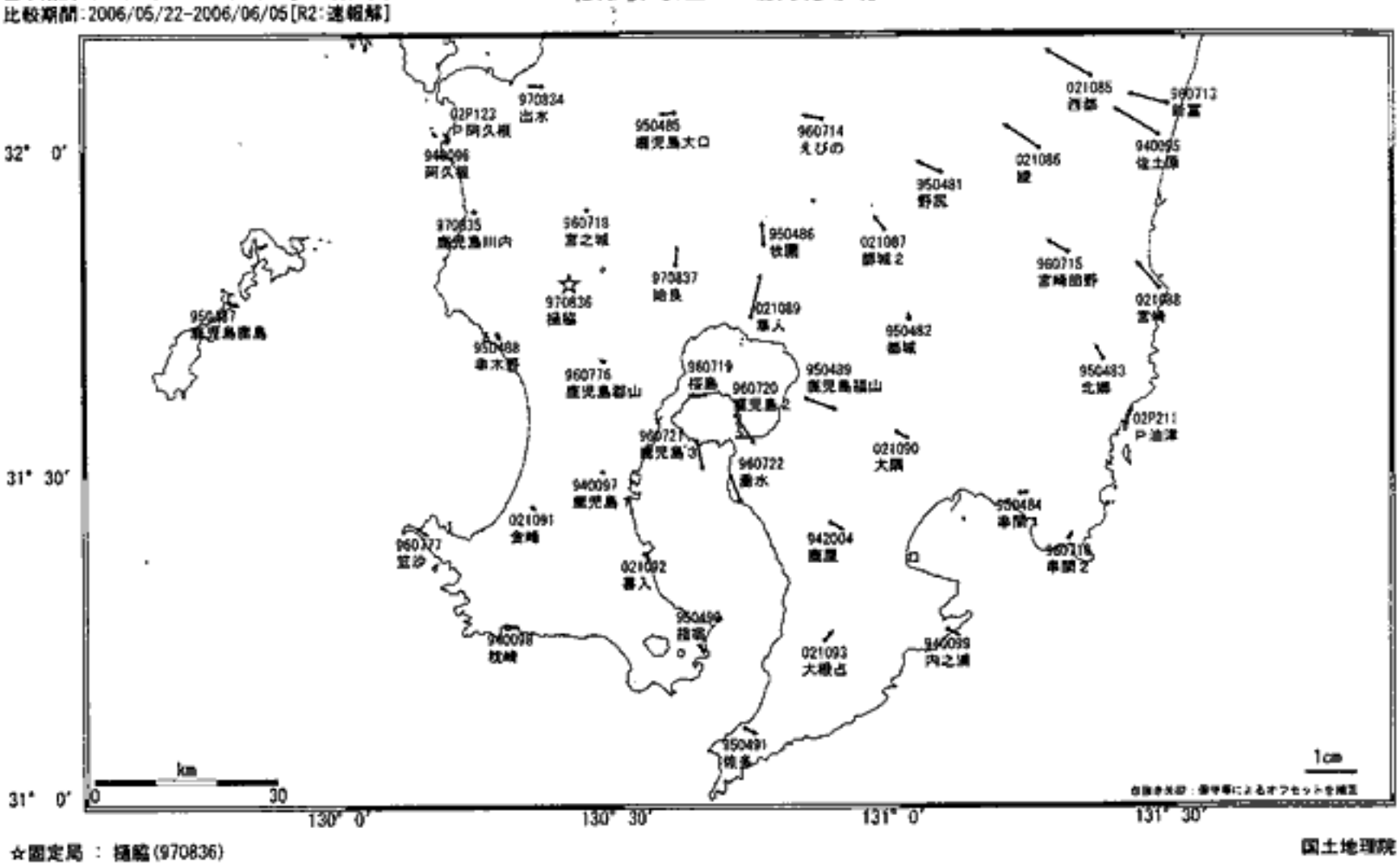

☆固定局 ： 桜島(970836)

国土地理院

基線変化グラフ

期間：2004/04/01～2006/06/05 JST

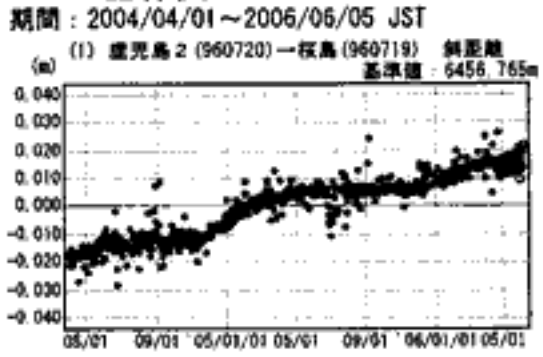

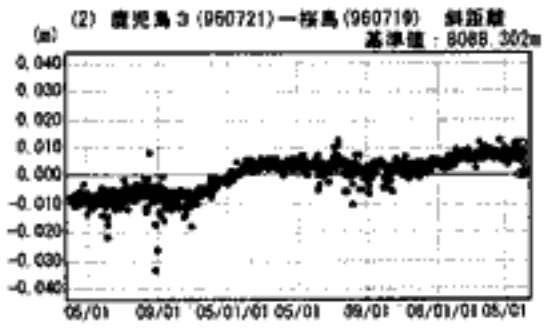

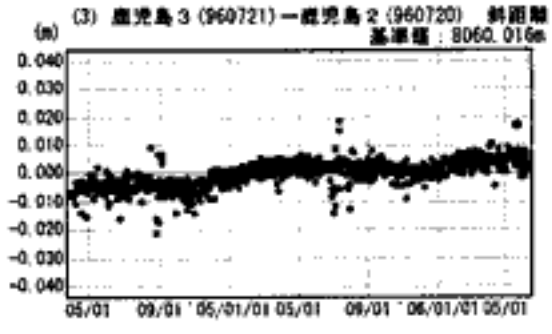

基線変化グラフ

期間：2004/04/01～2006/06/05 JST

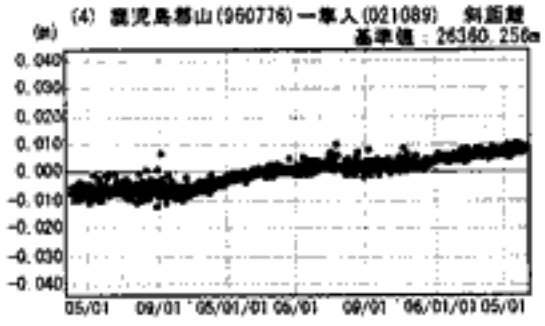

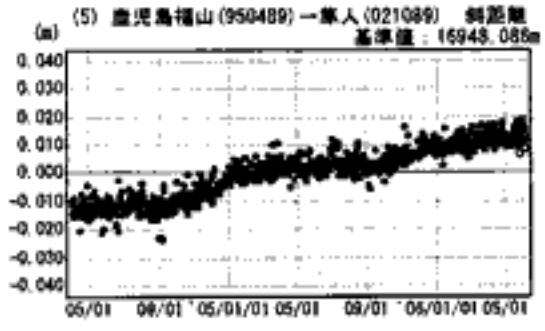

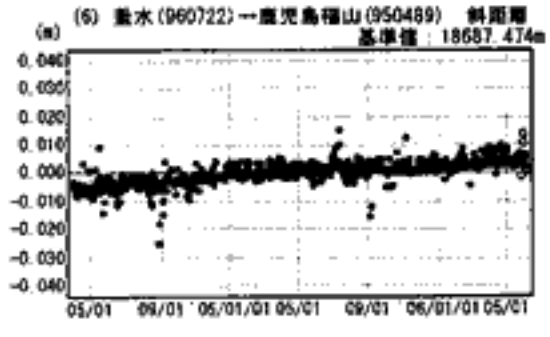

基線変化グラフ

期間：2004/04/01～2006/06/05 JST

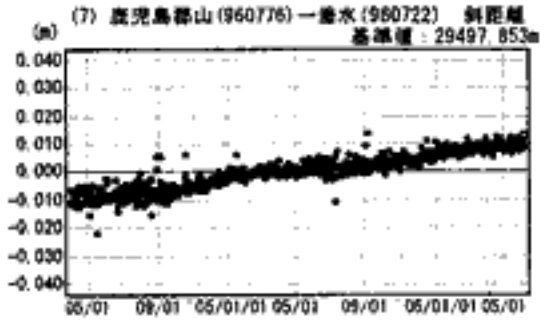

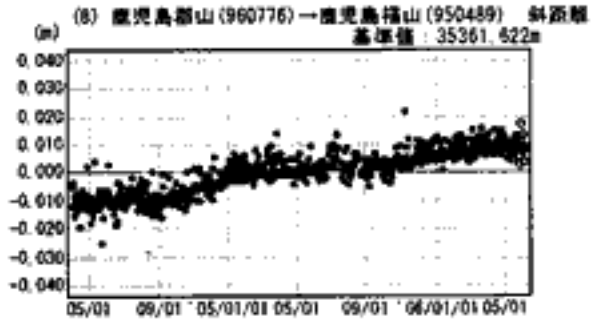

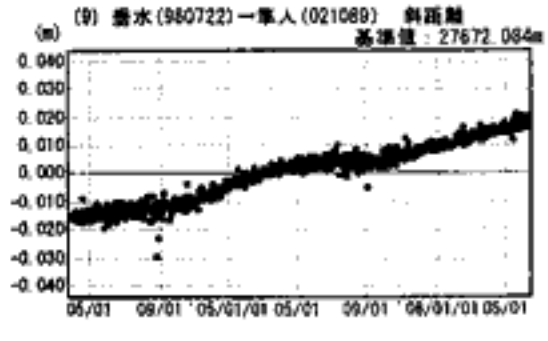

●――[F2：最終解] ○---[R2：速報解]

国土地理院