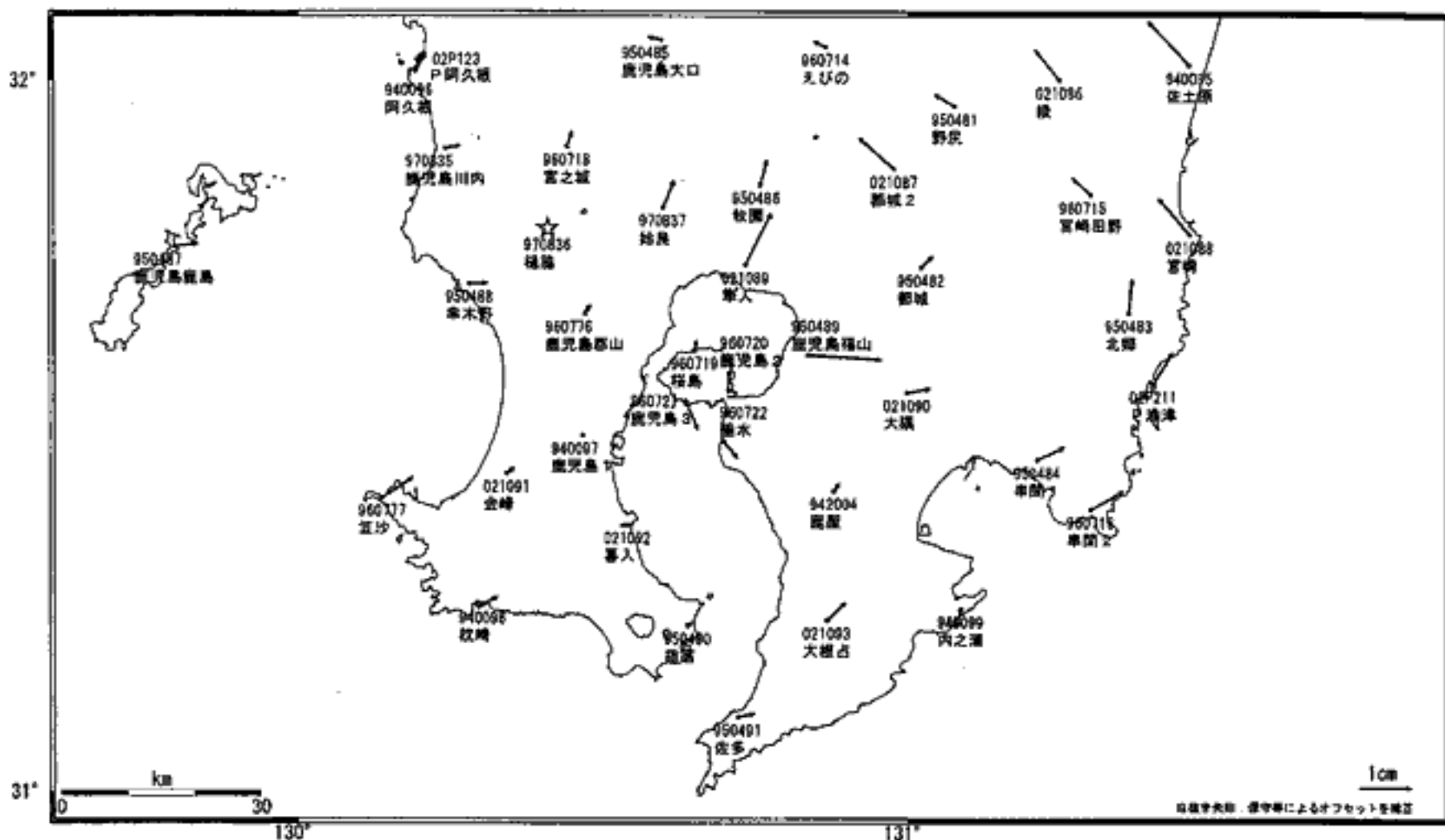


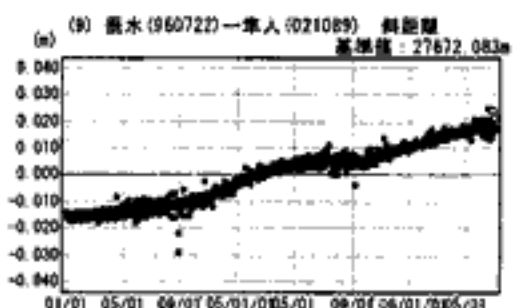
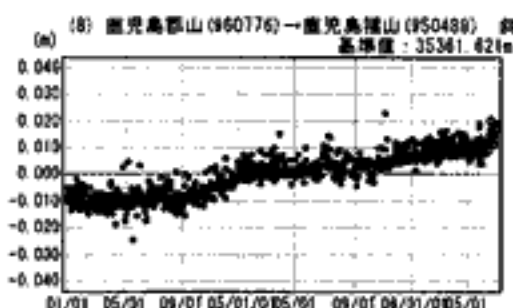
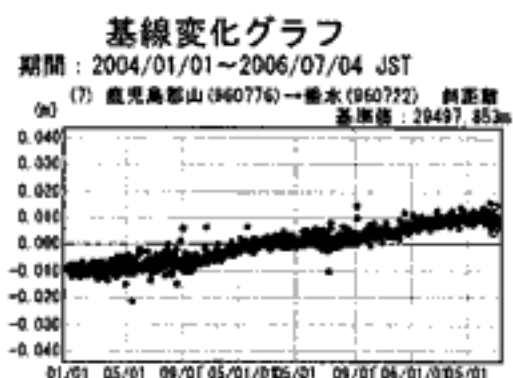
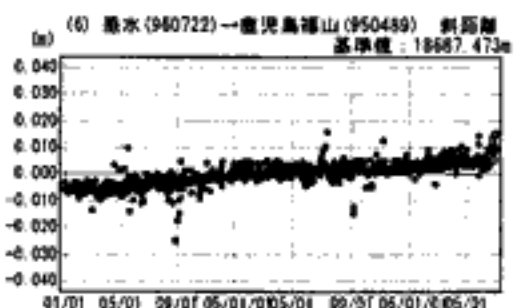
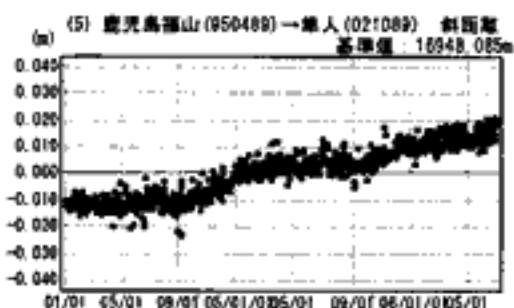
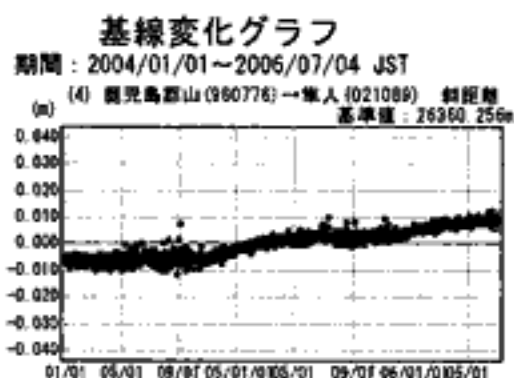
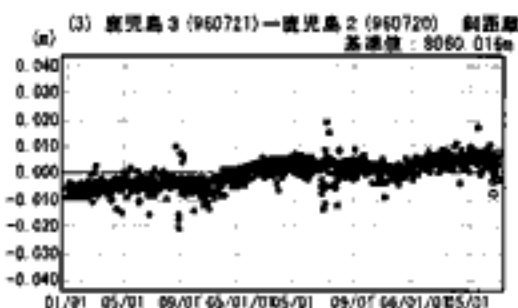
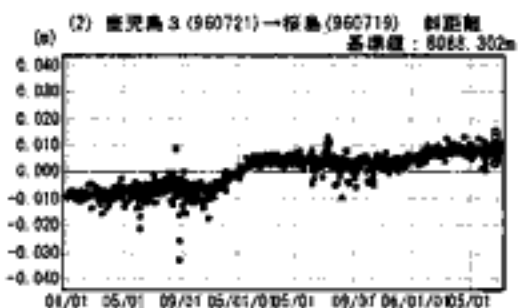
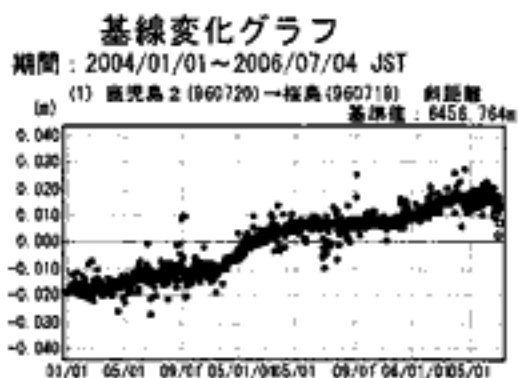
基準期間：2005/09/01-2005/09/15 [F2:最終解]  
 比較期間：2006/06/22-2006/07/06 [R2:速報解]

### 桜島周辺の地殻変動



☆固定局：種臨(970836)

国土地理院



●---[F2:最終解] ○---[R2:速報解]

国土地理院

6月末頃に見られる基線変化は、観測上のノイズの可能性が高い。