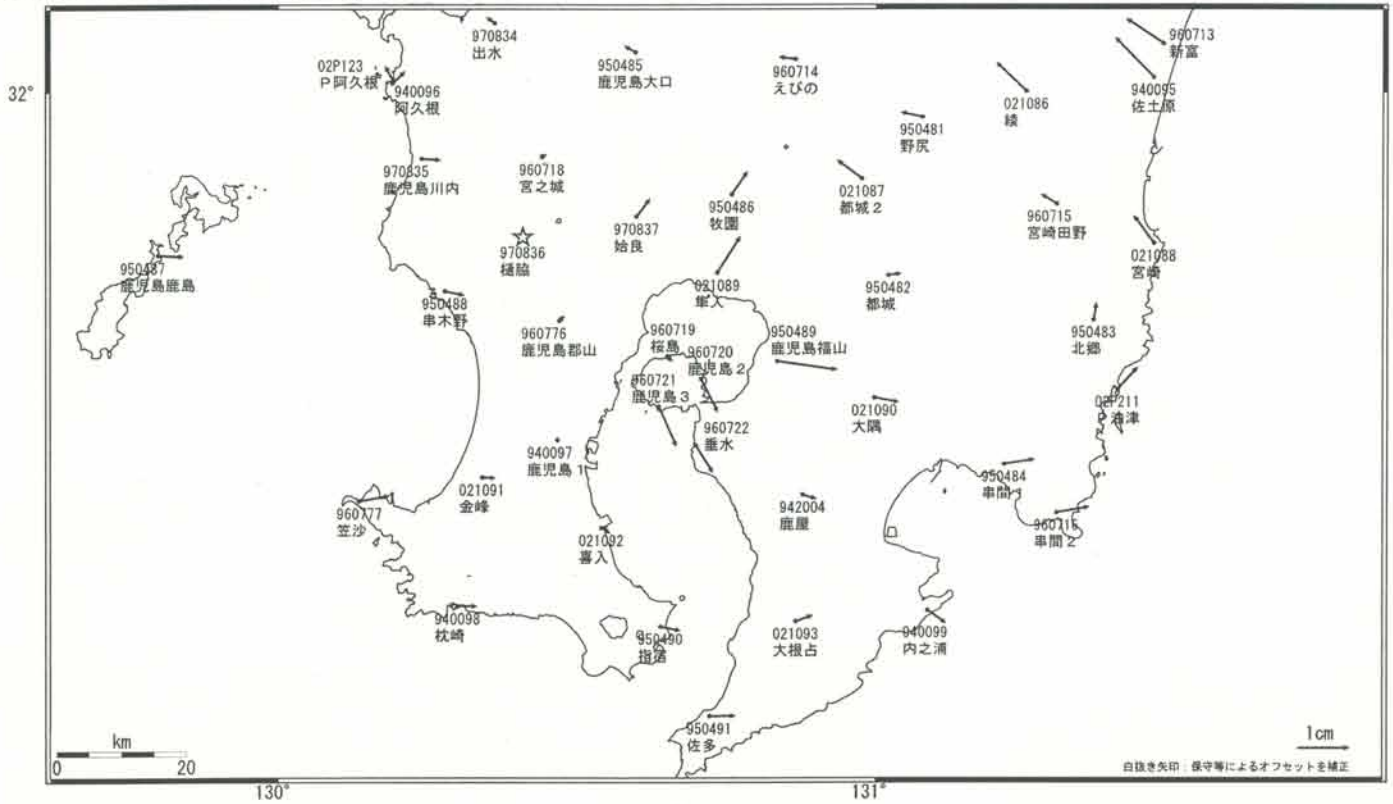


# 桜島周辺の地殻変動

基準期間: 2005/09/01~2005/09/15 [F2: 最終解]  
 比較期間: 2006/07/17~2006/07/31 [R2: 速報解]

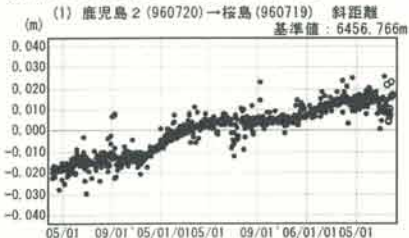


☆固定局: 極臨(970836)

国土地理院

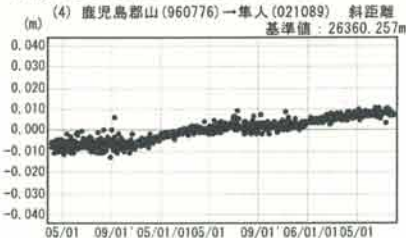
## 基線変化グラフ

期間: 2004/04/01~2006/07/31 JST



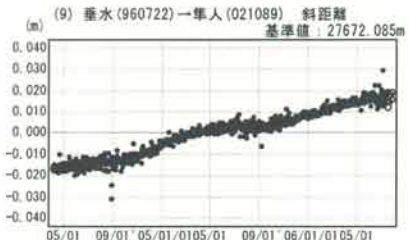
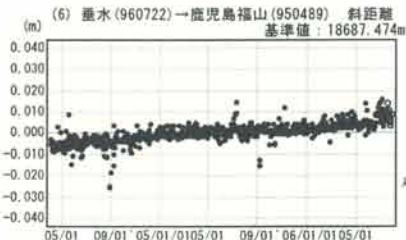
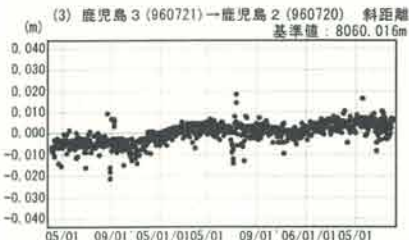
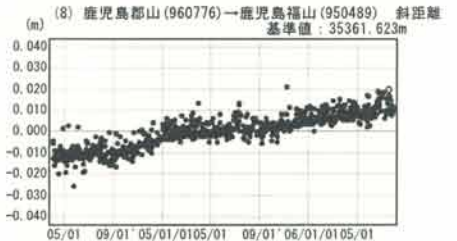
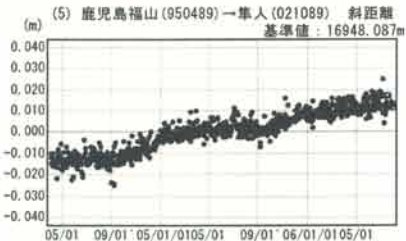
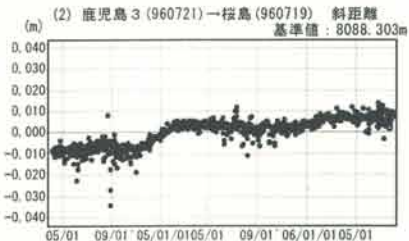
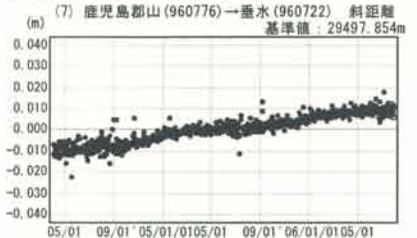
## 基線変化グラフ

期間: 2004/04/01~2006/07/31 JST



## 基線変化グラフ

期間: 2004/04/01~2006/07/31 JST



●— [F2: 最終解] ○— [R2: 速報解]

国土地理院