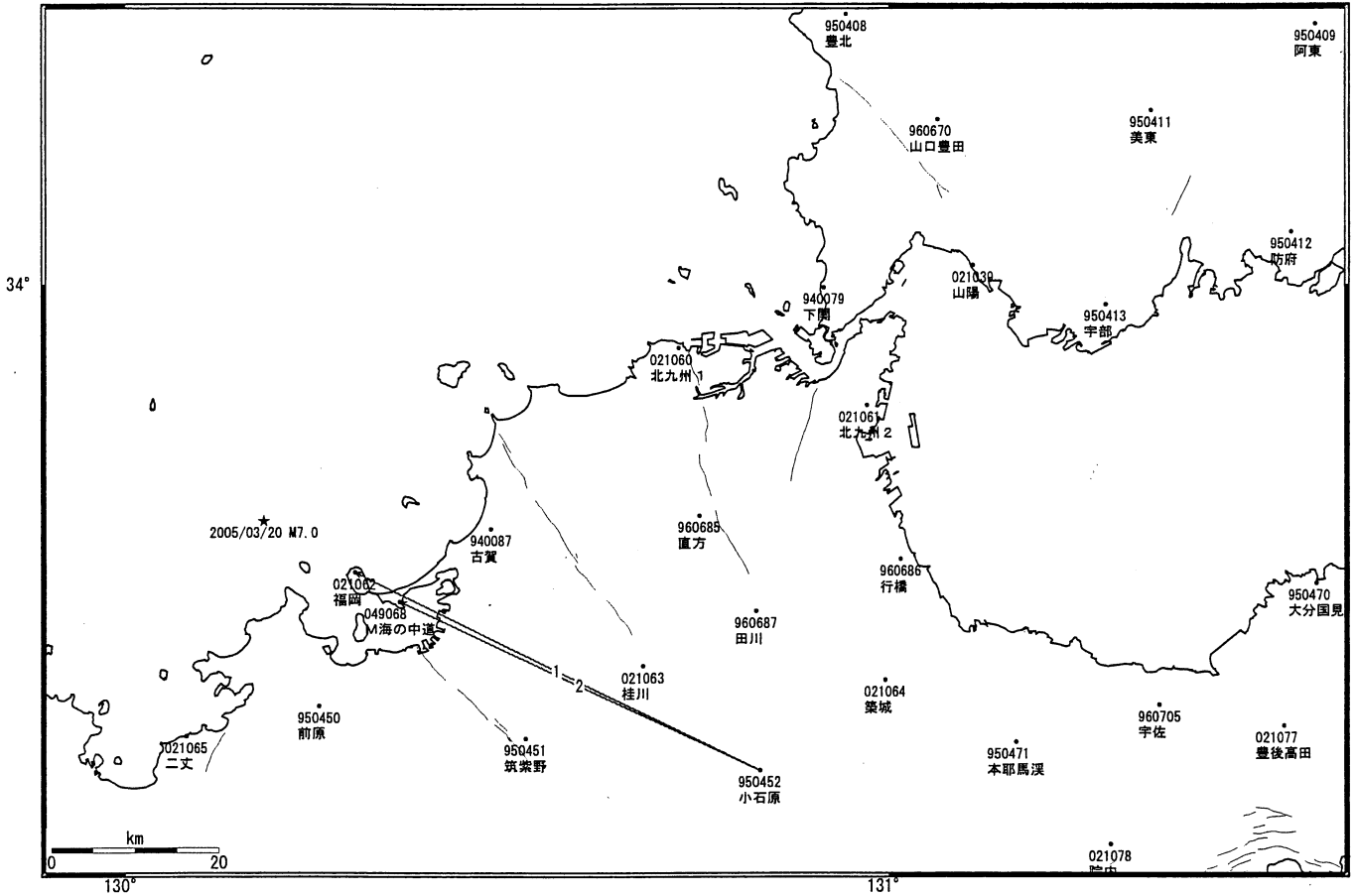


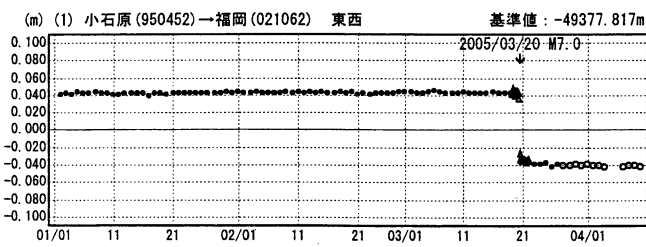
福岡県西方沖の地震 GPS連続観測基線図



国土地理院

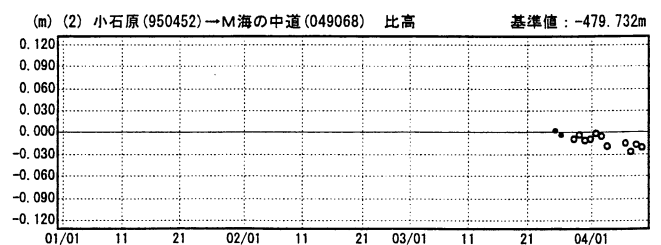
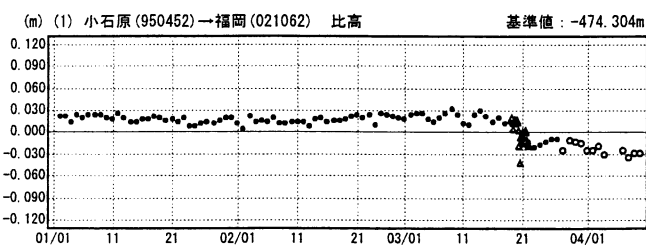
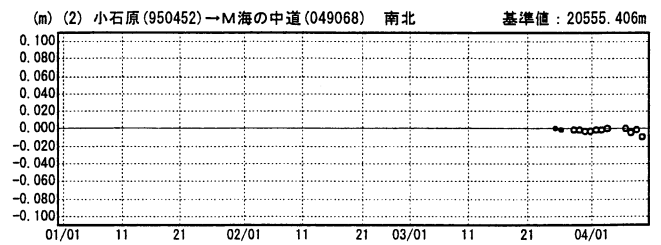
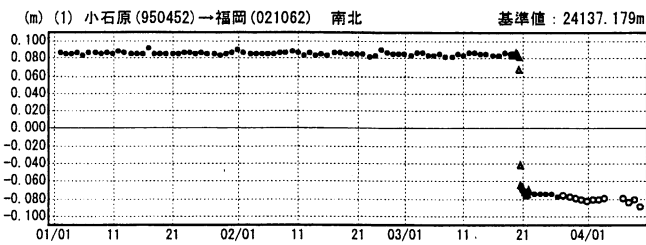
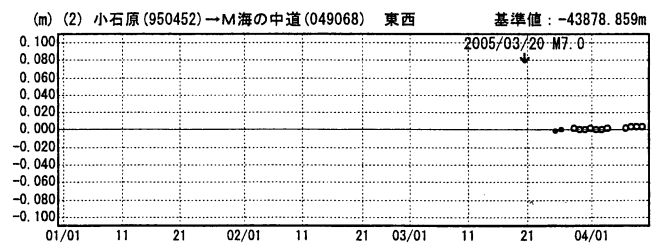
成分変化グラフ

期間：2005/01/01～2005/04/09 JST



成分変化グラフ

期間：2005/01/01～2005/04/09 JST



●---[F2:最終解] ○---[R2:速報解] △---[Q2:迅速解]

国土地理院