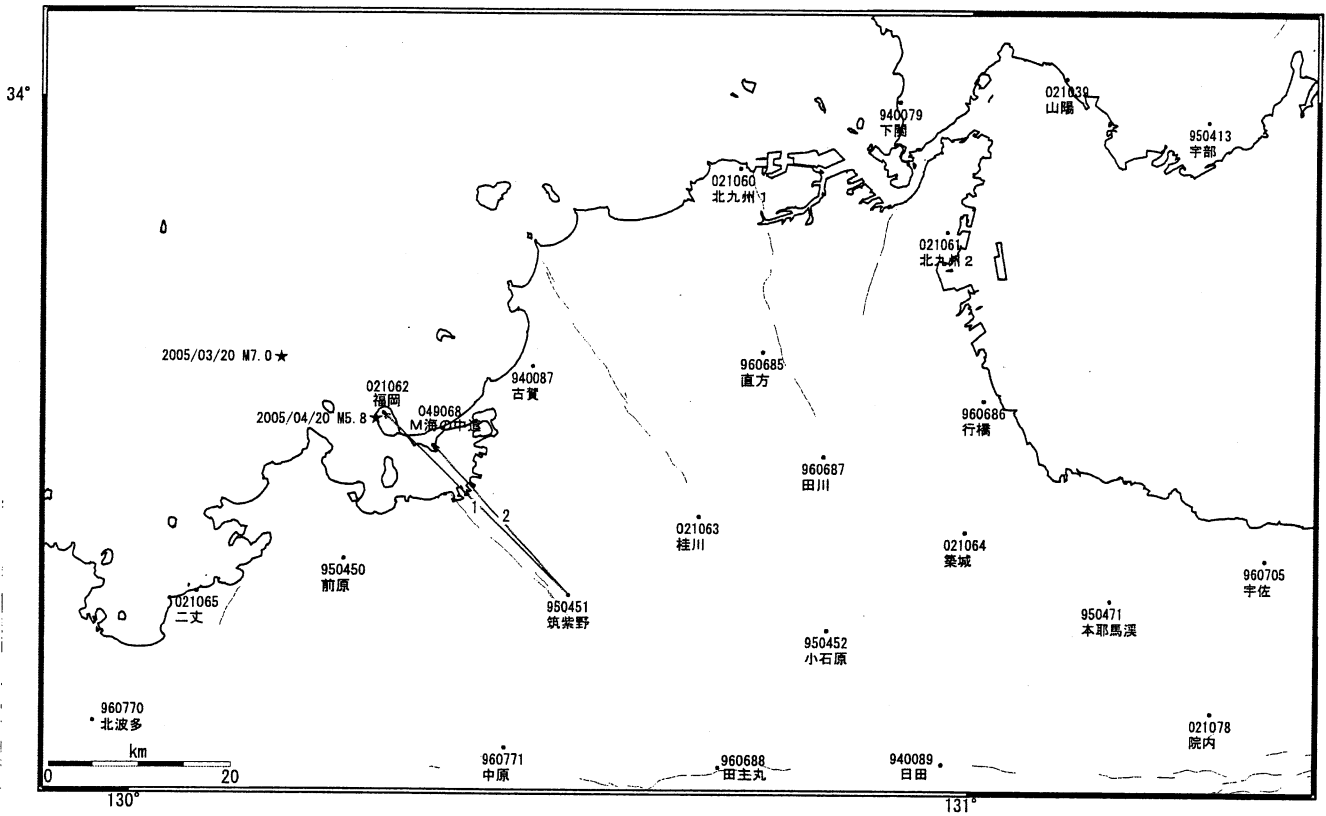
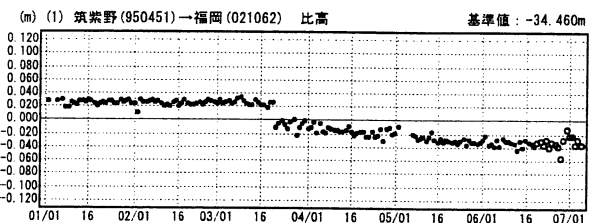
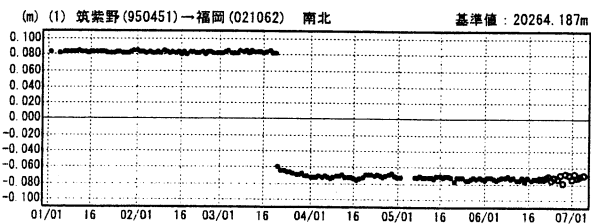
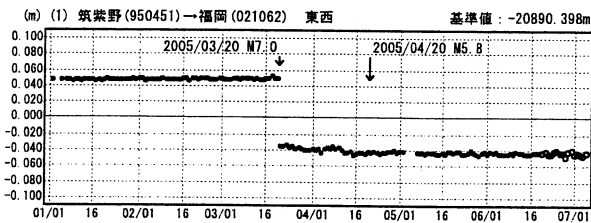


福岡県西方沖の地震 GPS連続観測基線図



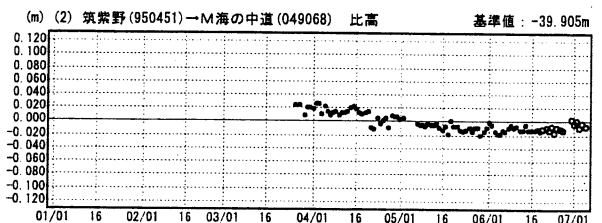
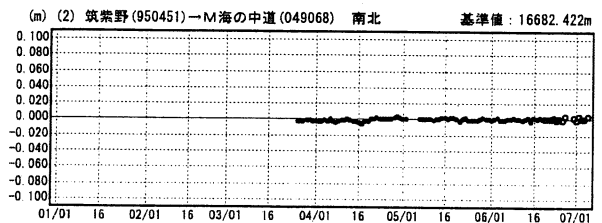
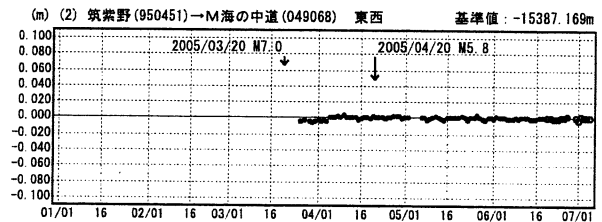
成分変化グラフ

期間：2005/01/01～2005/07/04 JST



成分変化グラフ

期間：2005/01/01～2005/07/04 JST



●---[F2:最終解] ○---[R2:速報解]