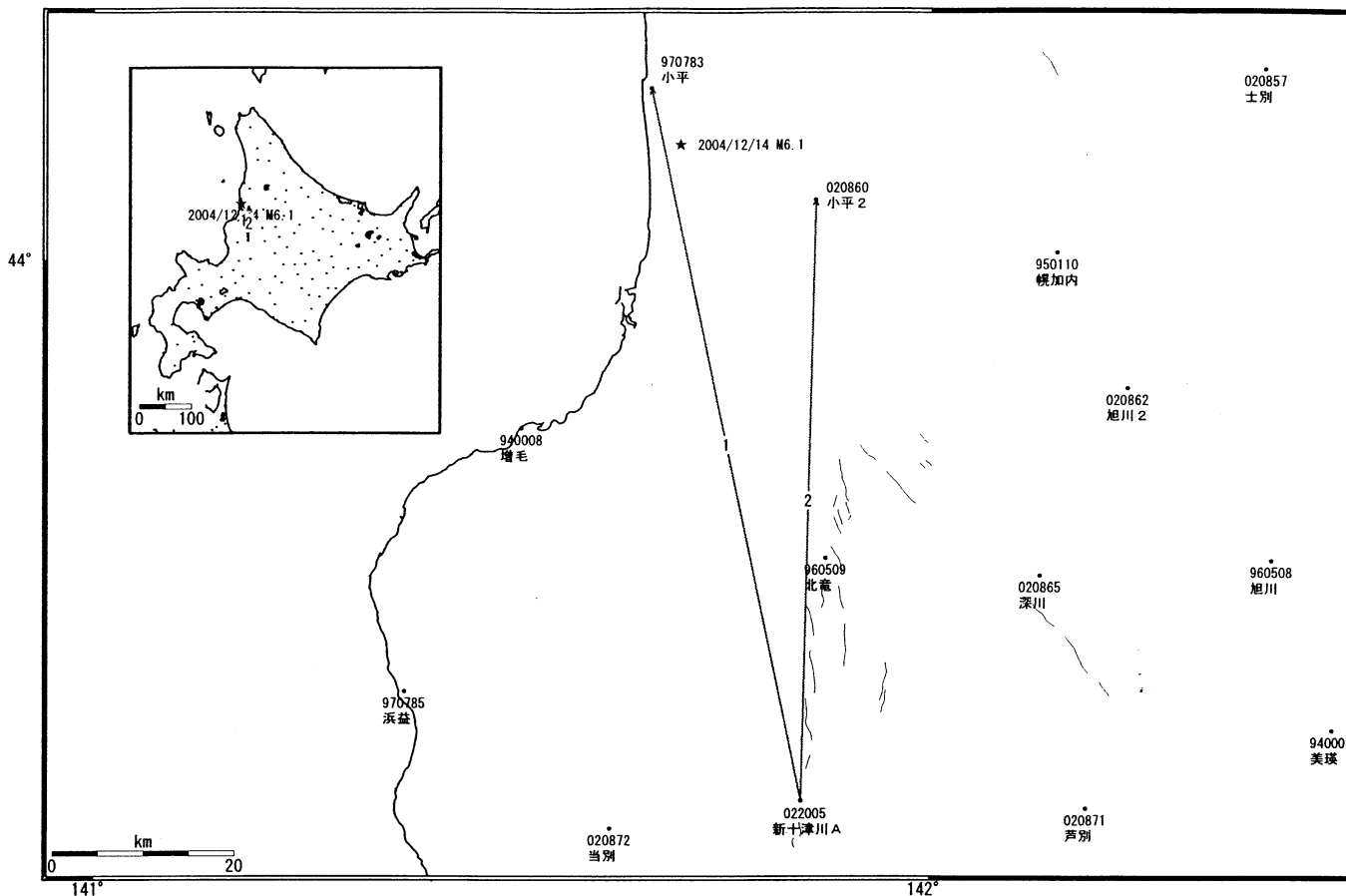
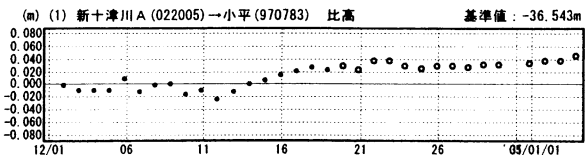
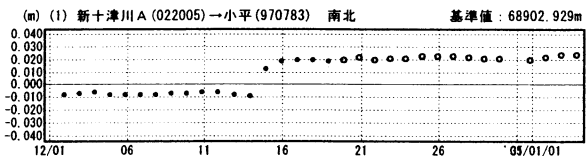
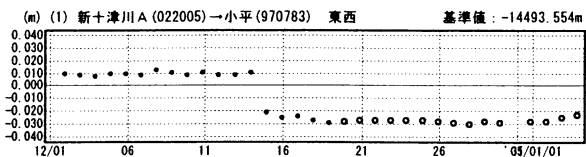


2004年12月14日 留萌支庁南部の地震 GPS連続観測基線図



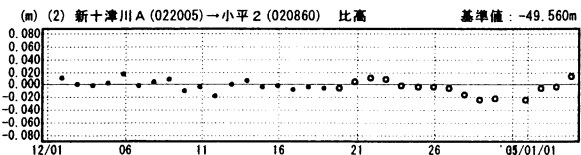
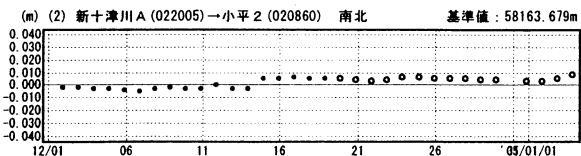
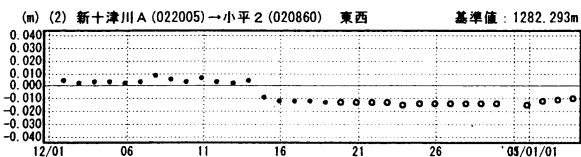
成分変化グラフ

期間：2004/12/01~2005/01/03 JST



成分変化グラフ

期間：2004/12/01~2005/01/03 JST



●---[F2:最終解] ○---[R2:速報解]