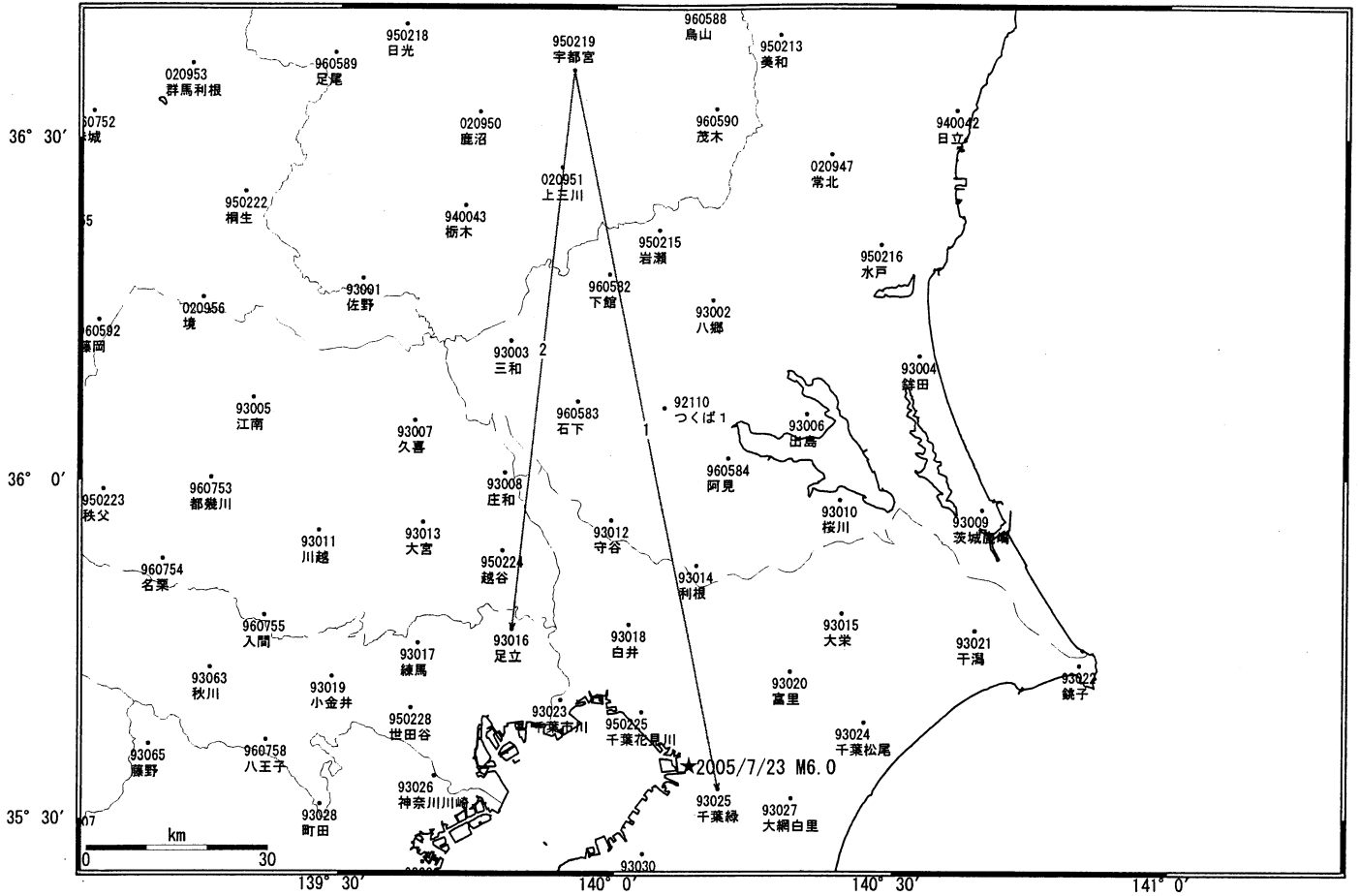


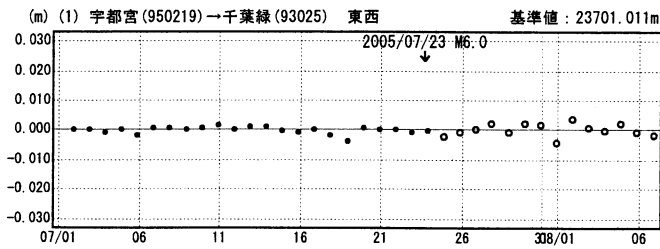
2005年7月23日 千葉県北西部の地震 GPS連続観測基線図



国土地理院

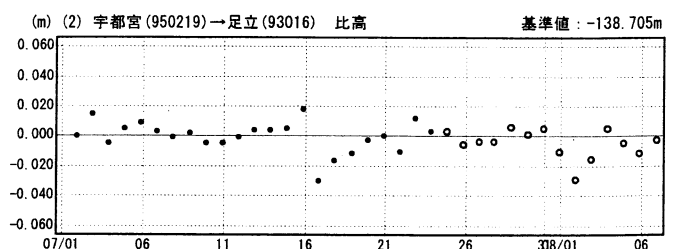
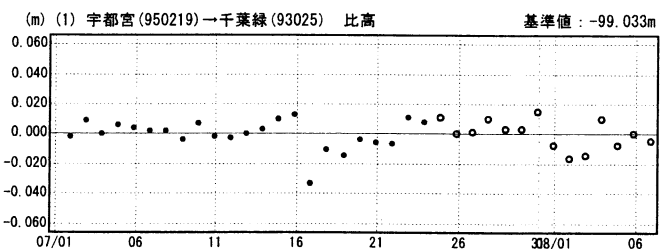
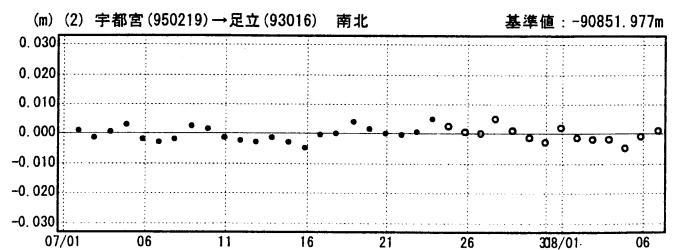
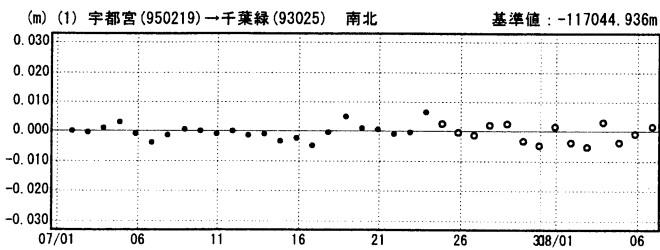
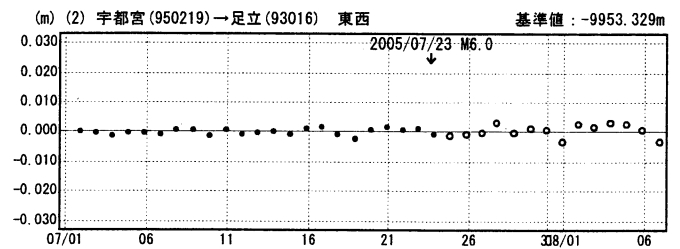
成分変化グラフ

期間：2005/07/01~2005/08/06 JST



成分変化グラフ

期間：2005/07/01~2005/08/06 JST



●—[F2:最終解] ○—[R2:速報解]

国土地理院