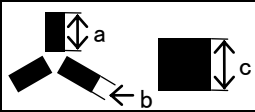


## 基準点明細表 Control Point Particulars

|                             |                       |                               |                    |                                |  |                   |               |
|-----------------------------|-----------------------|-------------------------------|--------------------|--------------------------------|--|-------------------|---------------|
| 基準点コード Control point code   |                       | TRA0000004301                 |                    | 作成日 Creation date : 2013-08-16 |  |                   |               |
| 地区名<br>Area                 | 明るい岬<br>Akarui Misaki | 点名<br>Point No.               | 4301               | 図名<br>Map                      | 1:25,000 209 明るい岬<br>209 AKARUI MISAKI |                   |               |
| 設置日<br>Placement date       | 2002-01-03            | 年次<br>Annual                  | 43                 | 設置者<br>Name                    | 松尾 健一<br>Kenichi MATSUO                |                   |               |
| 改測日<br>Resurvey date        |                       | 年次<br>Annual                  |                    | 改測者<br>Name                    |  |                   |               |
| 楕円体<br>Ellipsoidal          | GRS80                 | 緯度<br>Latitude                | -68° 29' 59" .5057 |                                | 経度<br>Longitude                        | 41° 23' 47" .7987 |               |
| 座標系<br>Coordinate system    | ITRF2000              | X                             | 1758671.567m       | Y                              | 1550292.671m                           | Z                 | -5911787.939m |
| 平面直角座標<br>Rectangular plane |                       | X                             |                    | Y                              |  |                   |               |
| 楕円体高<br>Ellipsoidal height  | 37.391m               | 水準標高<br>Elevation by leveling |                    |                                |  |                   |               |
| 備考<br>Remarks               |                       |                               |                    |                                |  |                   |               |

| 重力測量 Gravity Survey            |                                 |  |               |             |                         |          |  |
|--------------------------------|---------------------------------|--|---------------|-------------|-------------------------|----------|--|
| 観測日<br>Observation date        | 2002-01-02                      | 年次<br>Annual                               | 43            | 観測者<br>Name | 松尾 健一<br>Kenichi MATSUO |          |  |
| 重力値<br>G-value                 | 982496.15mGal                   | 正規重力値<br>Normal                            | 982580.13mGal |             | 大気重力補正值<br>Atm          | 0.87mGal |  |
| フリーア異常 F.A<br>Free Air anomaly | -78.59mGal                      | 単純 $\gamma$ - $g$ -異常 B<br>Bouguer anomaly |               |             | -80.23mGal              |          |  |
| 備考<br>Remarks                  | 標高: 14.64m<br>Elevation: 14.64m |  |               |             |                         |          |  |

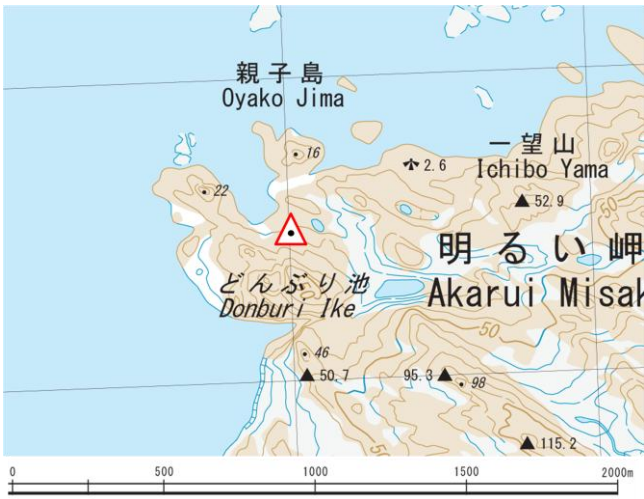
| 地磁気測量 Geomagnetic Survey      |            |          |                     |                          |                     |             |                         |
|-------------------------------|------------|----------|---------------------|--------------------------|---------------------|-------------|-------------------------|
| 観測日<br>Observation date       | 2002-01-02 | 時間<br>UT | 13:35               | 年次<br>Annual             | 43                  | 観測者<br>Name | 松尾 健一<br>Kenichi MATSUO |
| 楕円体<br>Ellipsoidal            | GRS80      |          |                     | 座標系<br>Coordinate system |                     | ITRF2000    |                         |
| 全磁力 F<br>Total magnetic force | 43802.2nT  |          | 偏角 D<br>Declination |                          | 伏角 I<br>Inclination |             |                         |
| 備考<br>Remarks                 |            |          |                     |                          |                     |             |                         |

| 対空標識 Airphoto Signal    |   |              |                      |             |                         |            |            |
|-------------------------|---|--------------|----------------------|-------------|-------------------------|------------|------------|
| 設置日<br>Placement date   | 2002-01-03  | 年次<br>Annual | 43                   | 設置者<br>Name | 松尾 健一<br>Kenichi MATSUO |            |            |
| 保守日<br>Maintenance date |   | 年次<br>Annual |                      | 保守者<br>Name |                         |            |            |
| 形状<br>Figure            |  |              | a: m<br>b: m<br>c: m | 用途<br>Use   | 空撮用 Aerial photograph   | 色<br>Color | 白<br>White |
| 備考<br>Remarks           | 4 枚羽<br>4 sheets  |              |                      |             |                         |            |            |


| 刺針 Pricking           |            |              |    |             |                         |  |  |
|-----------------------|------------|--------------|----|-------------|-------------------------|--|--|
| 実施日<br>Execution date | 2002-01-02 | 年次<br>Annual | 43 | 設置者<br>Name | 松尾 健一<br>Kenichi MATSUO |  |  |
| 備考<br>Remarks         |            |              |    |             |                         |  |  |

|             |                       |                 |      |
|-------------|-----------------------|-----------------|------|
| 地区名<br>Area | 明るい岬<br>Akarui Misaki | 点名<br>Point No. | 4301 |
|-------------|-----------------------|-----------------|------|

点付近地形図 Map  
1:25,000 209 明るい岬  
209 AKARUI MISAKI



地上写真 Ground Photograph




刺針写真 Pricking Photograph

|             |                       |
|-------------|-----------------------|
| 地区名<br>Area | 明るい岬<br>Akarui Misaki |
|-------------|-----------------------|

C45AV-3



C1-No.2



C1-No.3

