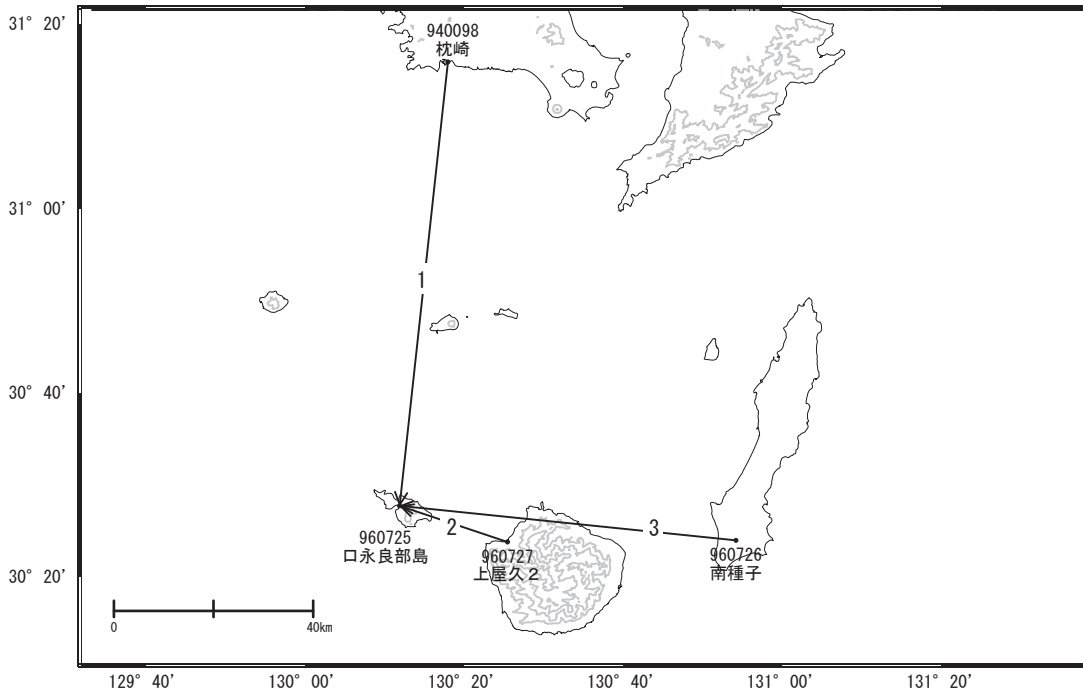


# 口永良部島周辺の地殻変動

—GEONET(電子基準点等)による連続観測結果—

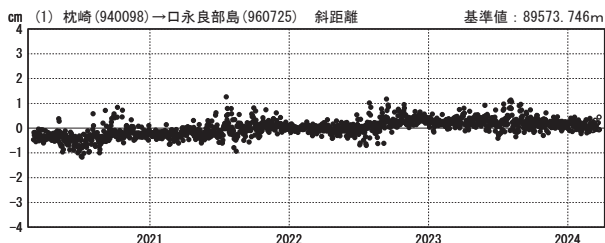
顕著な地殻変動は観測されていません。

口永良部島周辺 GNSS連続観測基線図



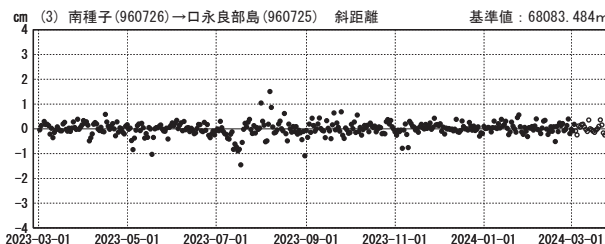
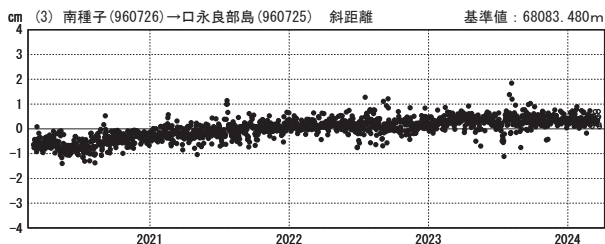
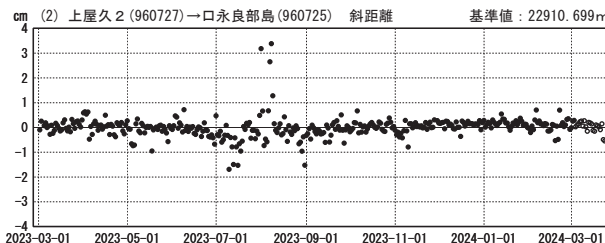
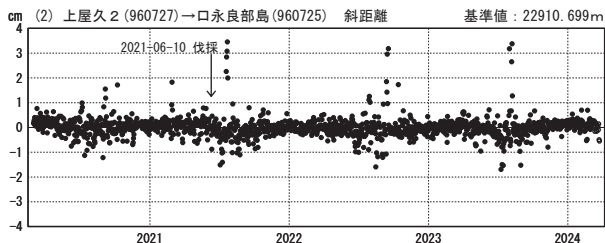
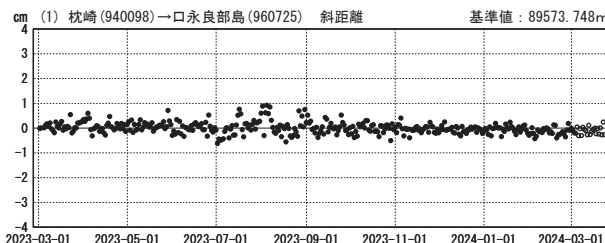
基線変化グラフ

期間: 2020-03-01~2024-03-23 JST



基線変化グラフ

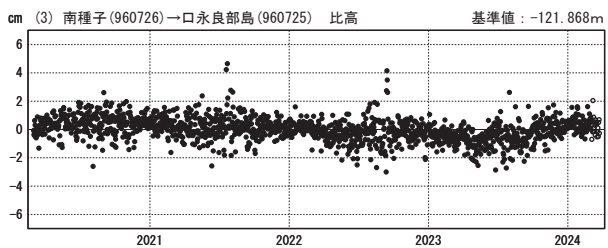
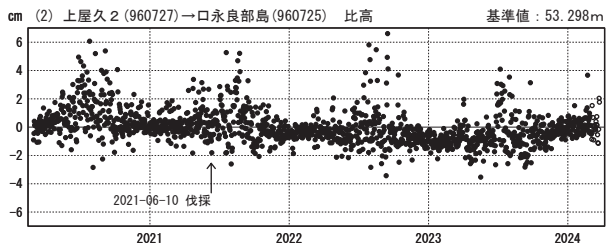
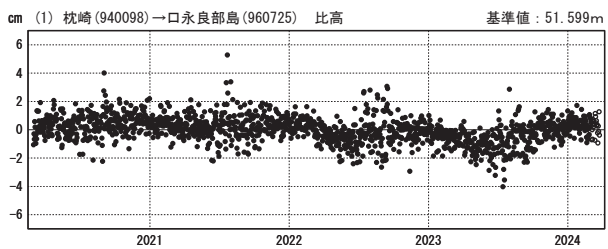
期間: 2023-03-01~2024-03-23 JST



●---[F5:最終解] ○---[R5:速報解]

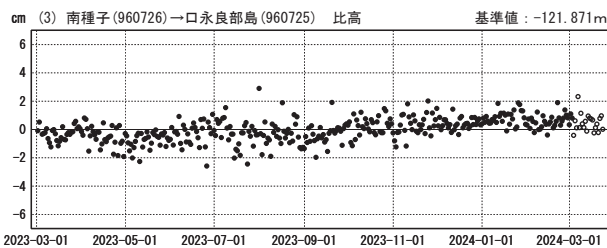
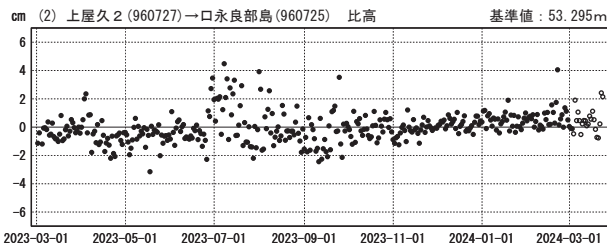
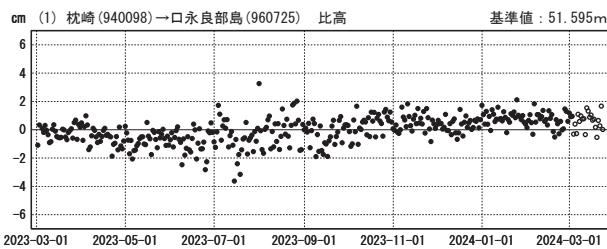
### 比高変化グラフ

期間：2020-03-01～2024-03-23 JST



### 比高変化グラフ

期間：2023-03-01～2024-03-23 JST



●---[F5:最終解] ○---[R5:速報解]

国土地理院