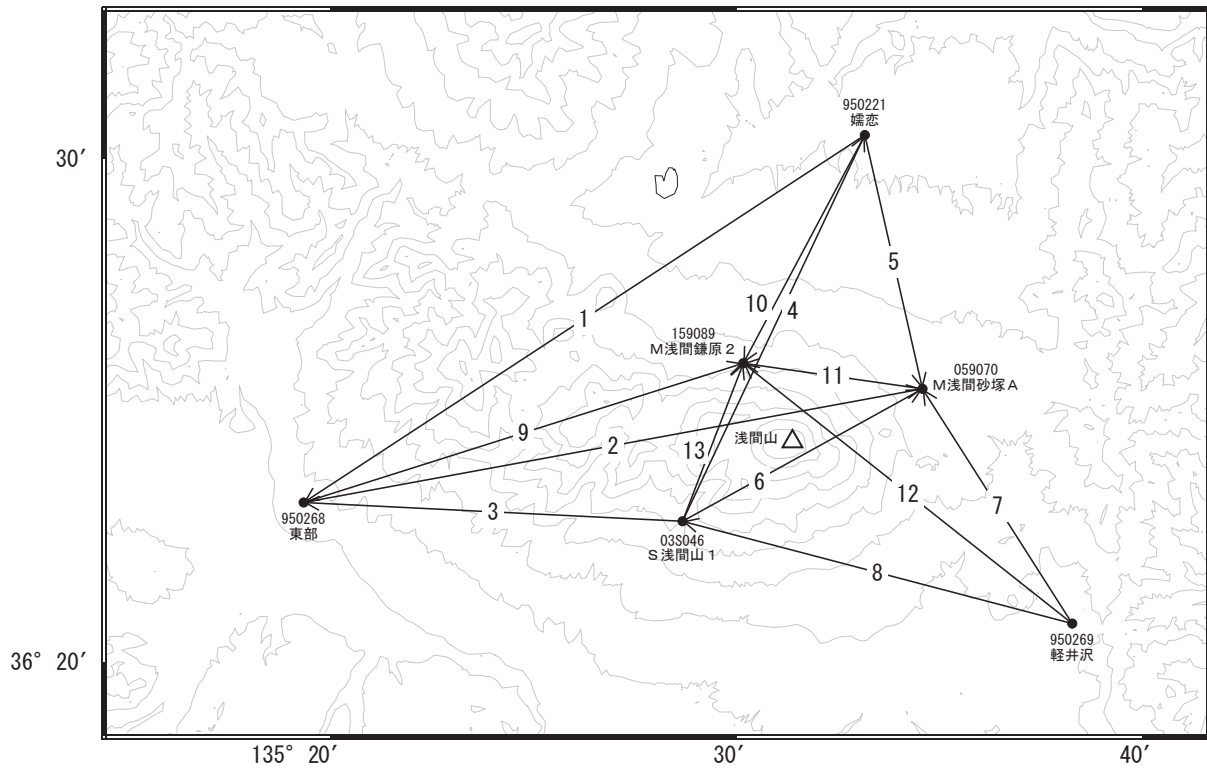


# 浅間山周辺の地殻変動

—GEONET(電子基準点等)による連続観測結果—

2015年6月頃から浅間山を挟む基線で小さな伸びが見られます。

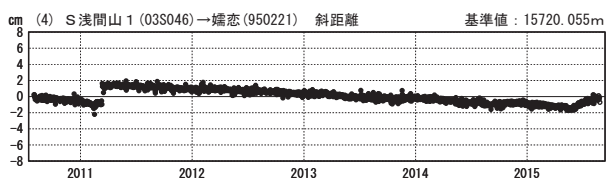
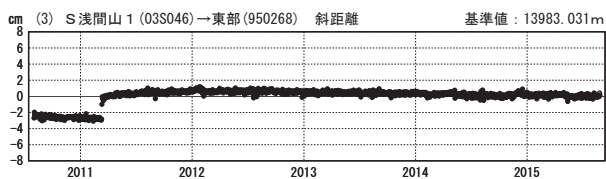
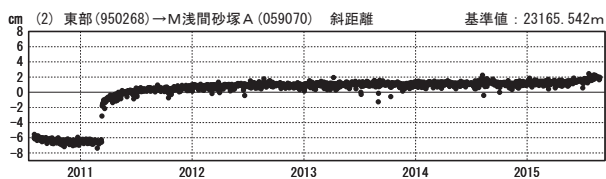
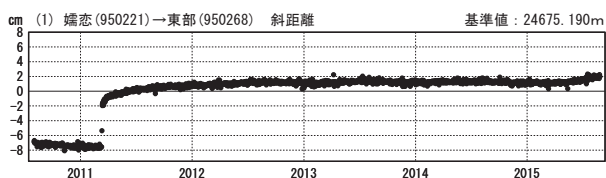
浅間山周辺 GNSS連続観測基線図



国土地理院

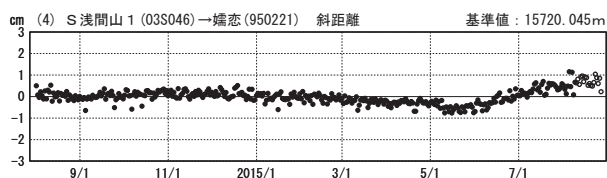
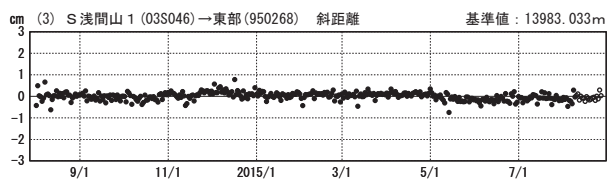
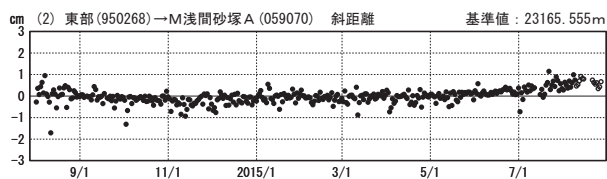
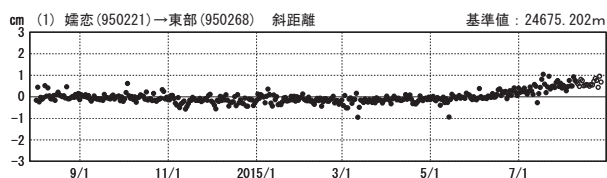
基線変化グラフ

期間: 2010/08/01~2015/08/26 JST



基線変化グラフ

期間: 2014/08/01~2015/08/26 JST

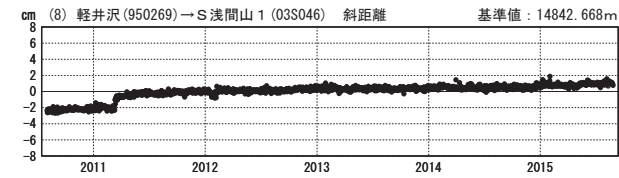
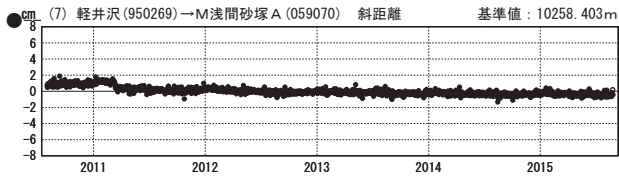
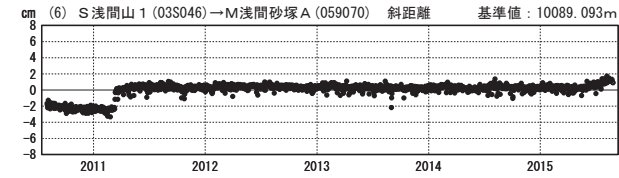
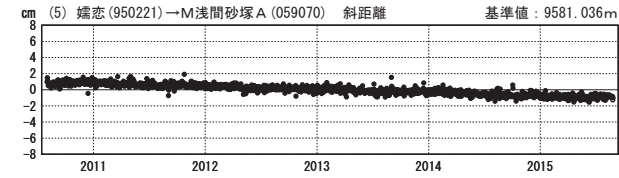


●—[F3:最終解] ○—[R3:速報解]

国土地理院

### 基線変化グラフ

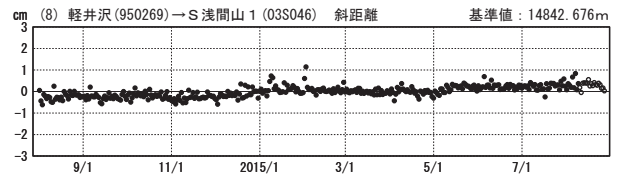
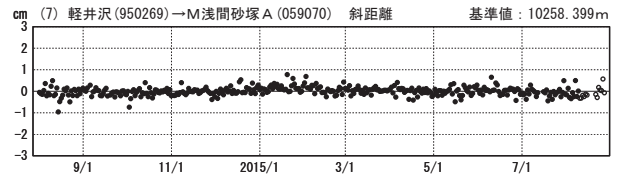
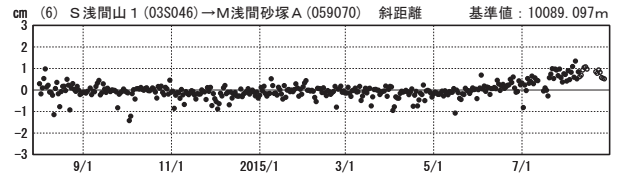
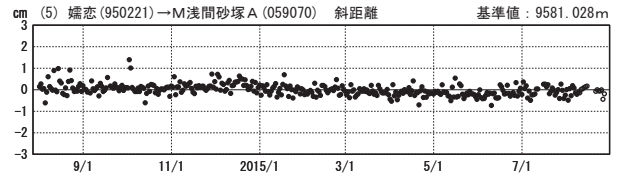
期間：2010/08/01～2015/08/26 JST



● [F3:最終解] ○ [R3:速報解]

### 基線変化グラフ

期間：2014/08/01～2015/08/26 JST

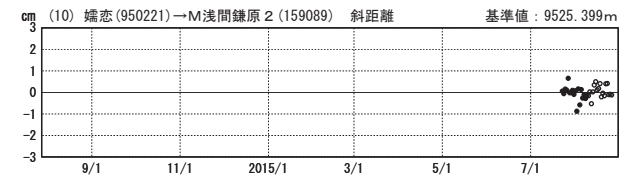



国土地理院

### M浅間鎌原 2 (REGMOS) に関する基線 (短期のみ)

#### 基線変化グラフ



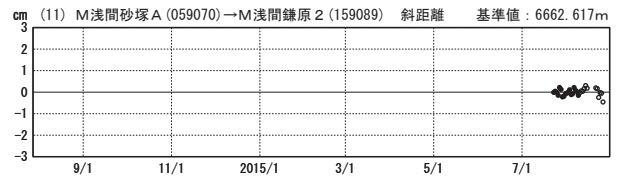
期間：2014/08/01～2015/08/26 JST



● [F3:最終解] ○ [R3:速報解]

#### 基線変化グラフ

期間：2014/08/01～2015/08/26 JST



国土地理院