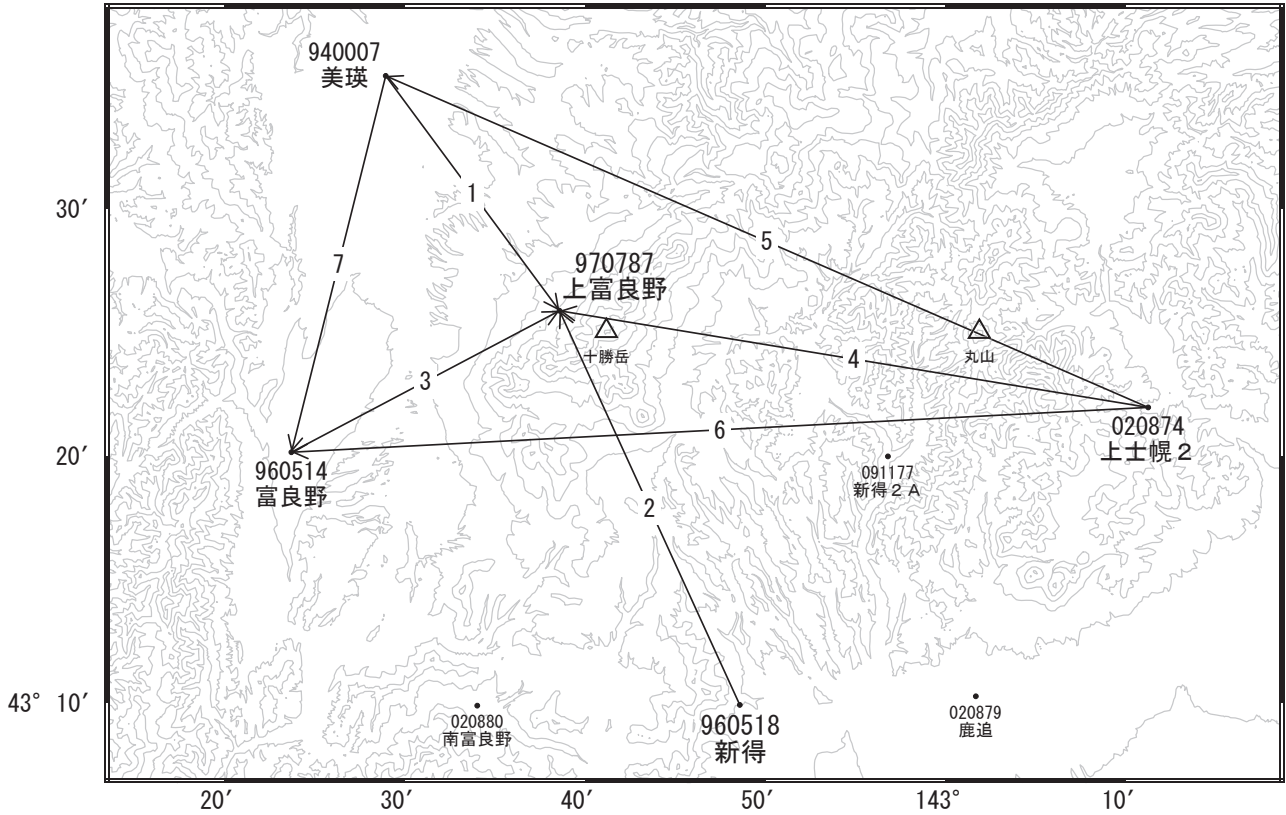


十勝岳周辺のGNSS観測データ

—GEONET(電子基準点等)による連続観測結果—

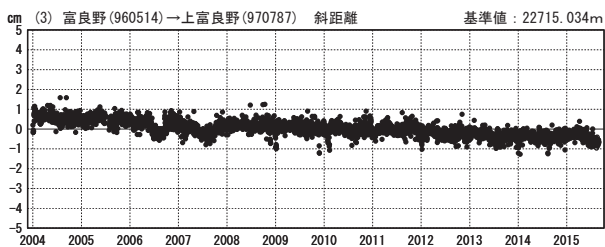
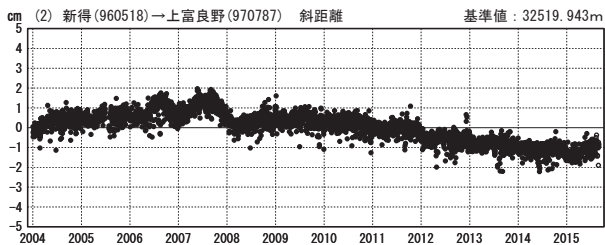
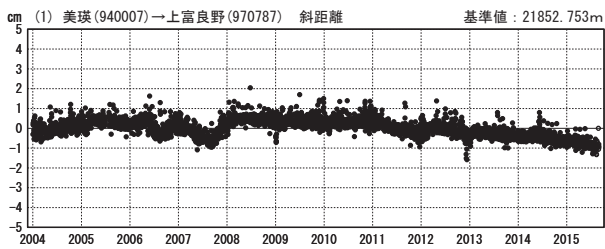
十勝岳周辺の基線で、2015年5月頃から山体の膨張を示すごくわずかな地殻変動が見られます。

十勝岳周辺 GNSS連続観測基線図



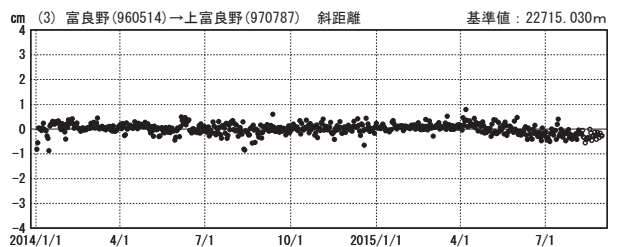
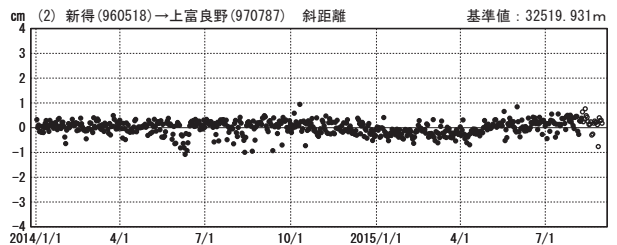
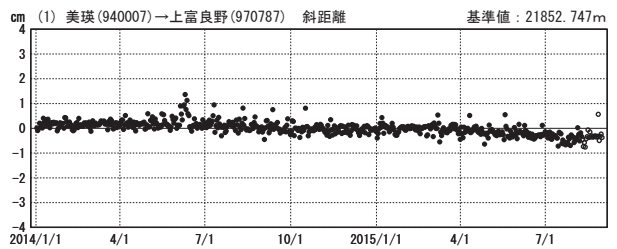
基線変化グラフ

期間: 2004/01/01~2015/08/30 JST



基線変化グラフ

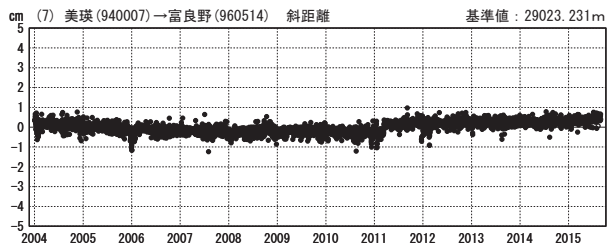
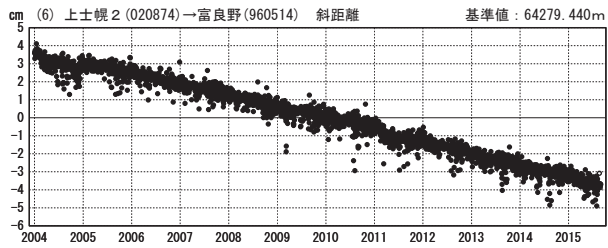
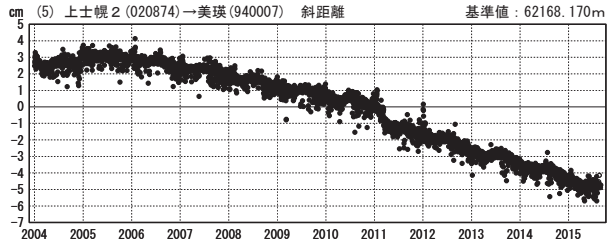
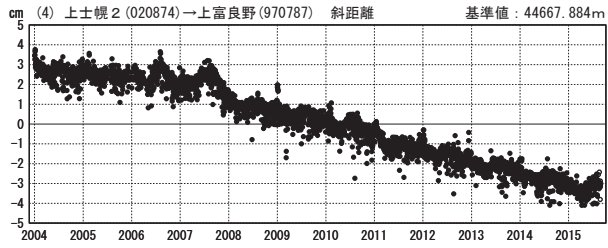
期間: 2014/01/01~2015/08/30 JST



●—[F3:最終解] ○—[R3:速報解]

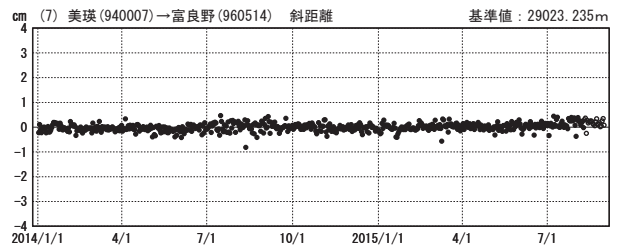
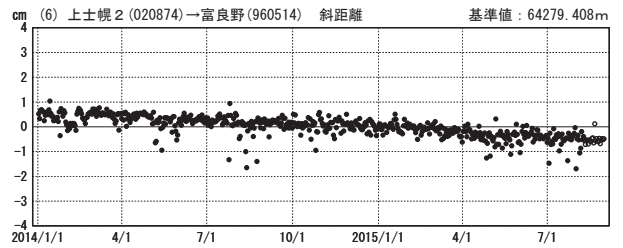
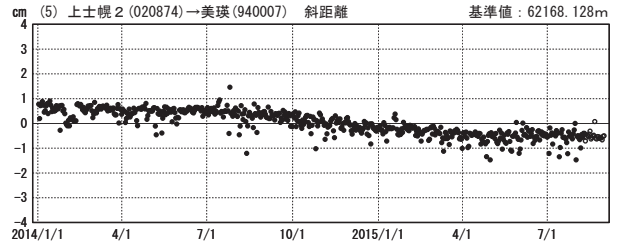
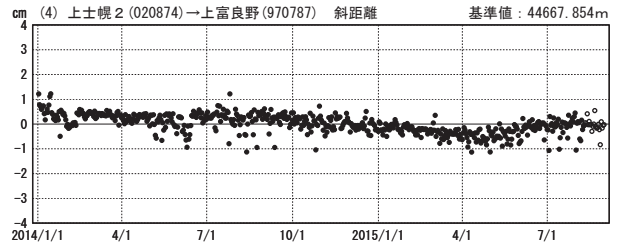
基線変化グラフ

期間：2004/01/01～2015/08/30 JST



基線変化グラフ

期間：2014/01/01～2015/08/30 JST



●---[F3:最終解] ○---[R3:速報解]