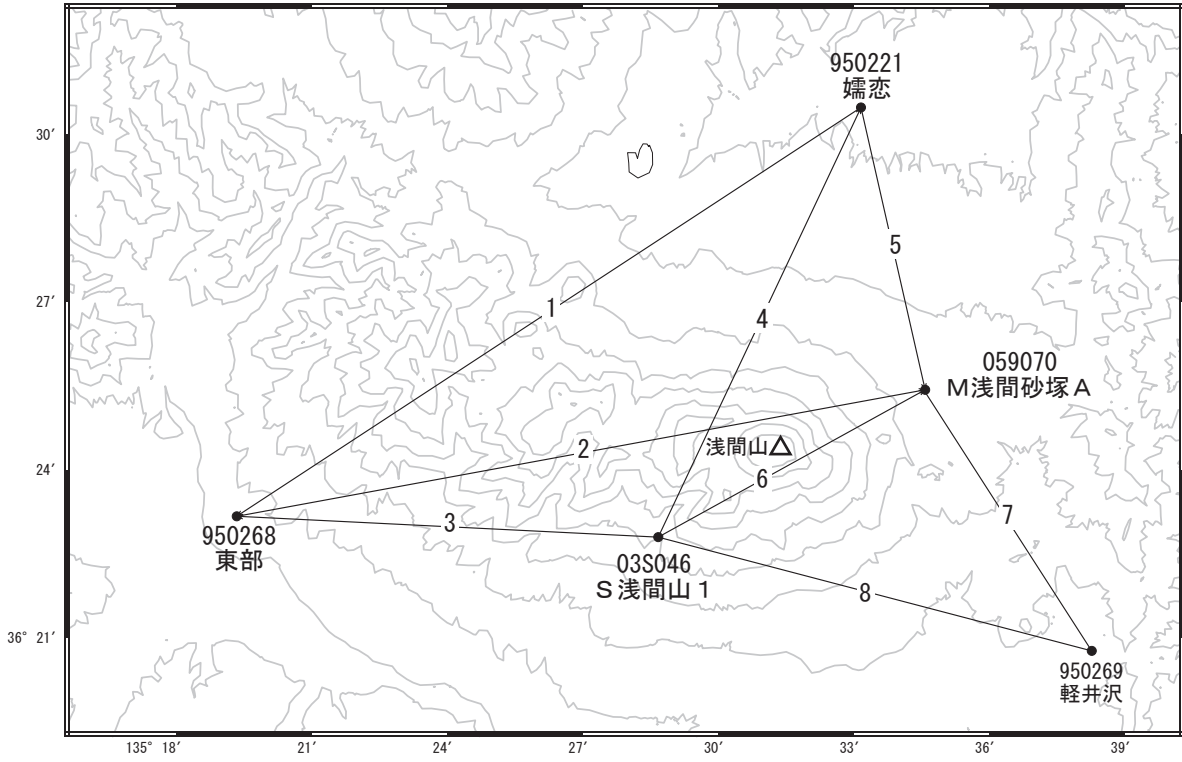


浅間山周辺の地殻変動

—GEONET(電子基準点等)による連続観測結果—

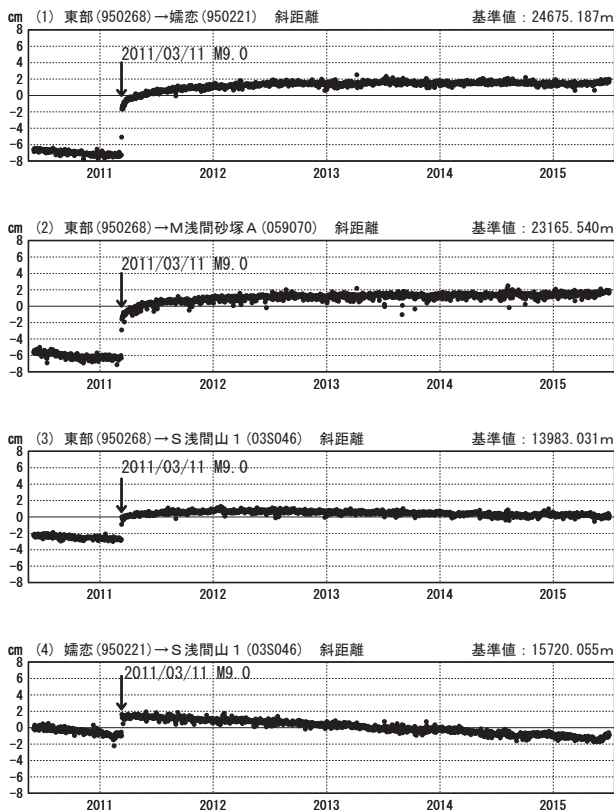
2015年6月頃から浅間山を挟む基線でごくわずかな伸びが見られます。

浅間山周辺GNSS連続観測基線図



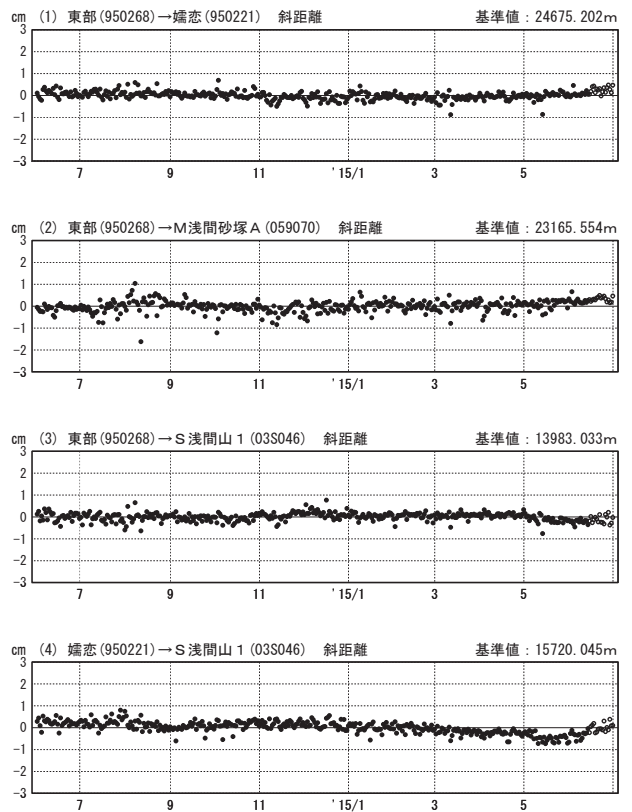
基線変化グラフ

期間: 2010/06/01~2015/06/30 JST



基線変化グラフ

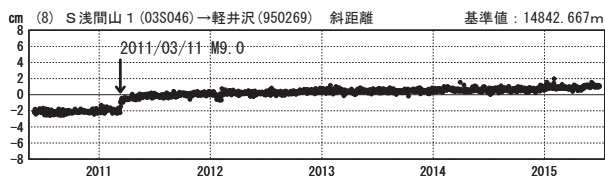
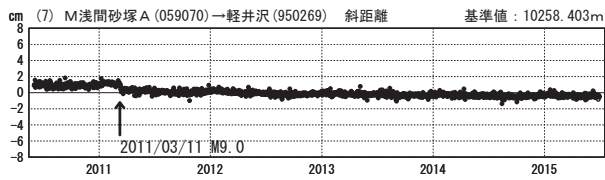
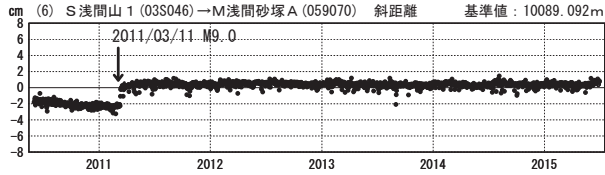
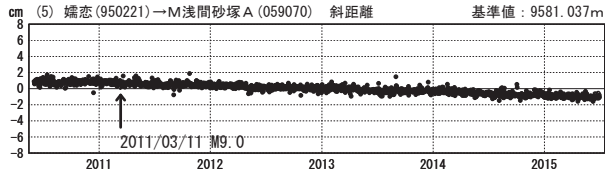
期間: 2014/06/01~2015/06/30 JST



●—[F3:最終解] ○—[R3:速報解]

基線変化グラフ

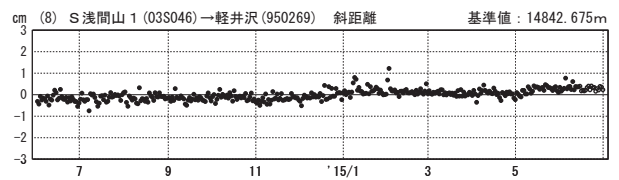
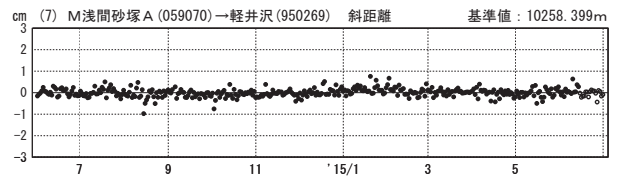
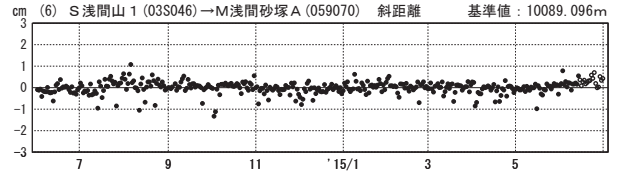
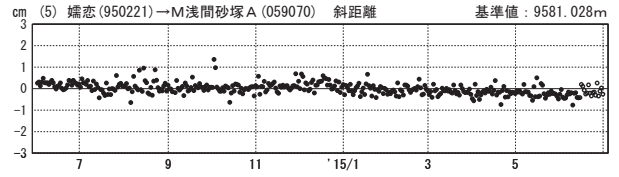
期間：2010/06/01～2015/06/30 JST



●---[F3:最終解] ○---[R3:速報解]

基線変化グラフ

期間：2014/06/01～2015/06/30 JST



国土地理院