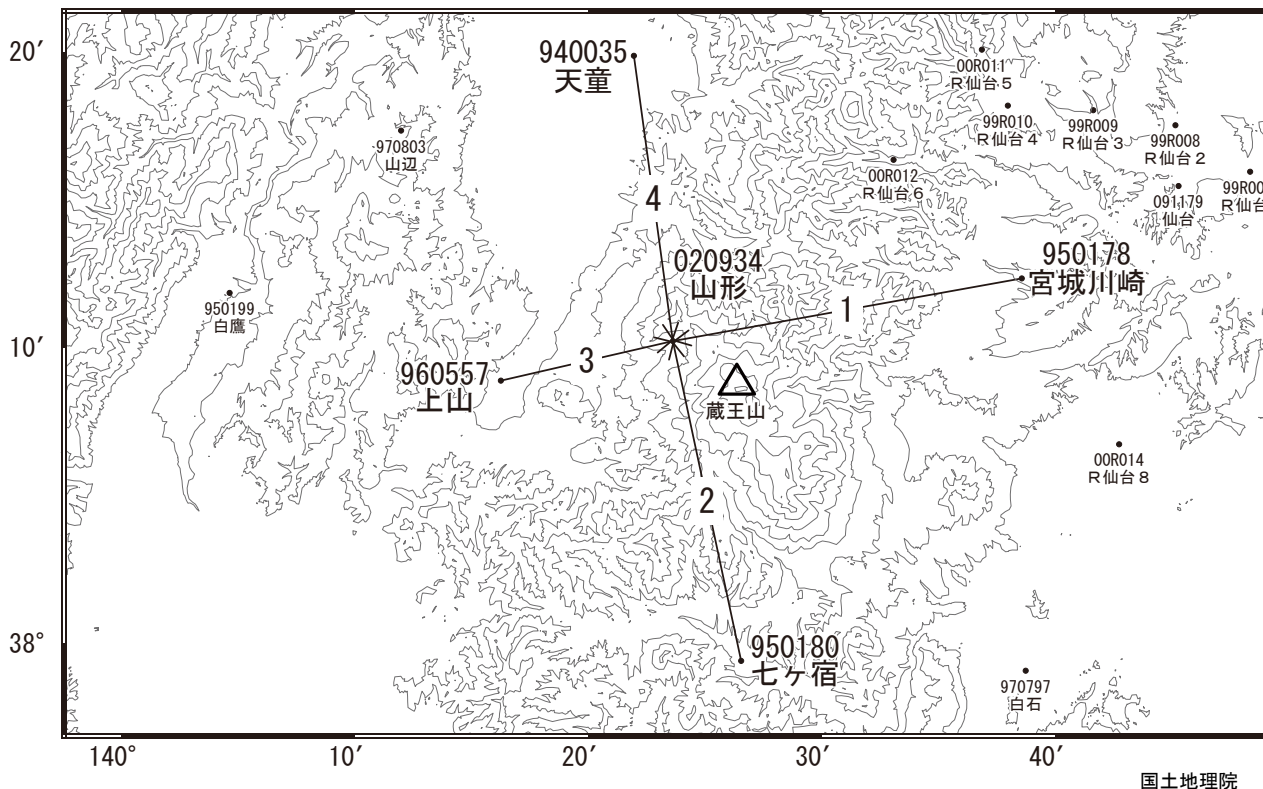


# 蔵王山

—GEONET(電子基準点等)による連続観測結果—

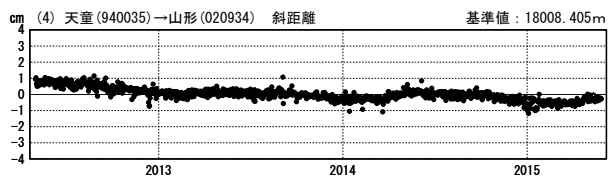
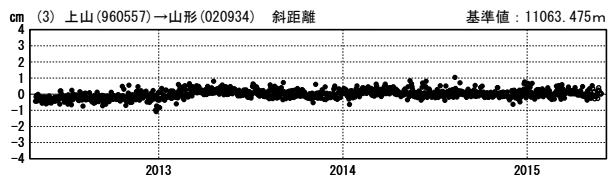
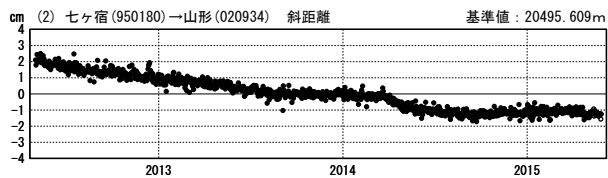
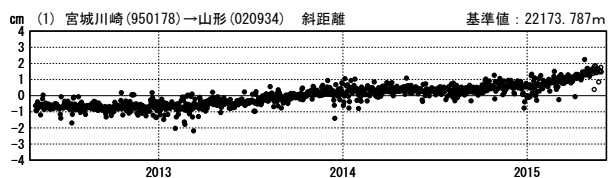
蔵王山周辺の基線で、2014年10月頃から小さな膨張性の地殻変動が見られます。

蔵王山周辺 GNSS連続観測基線図



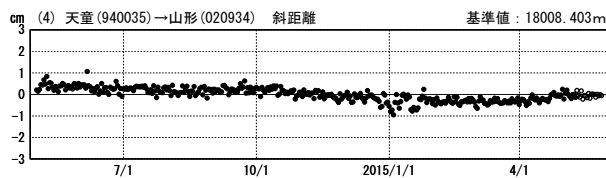
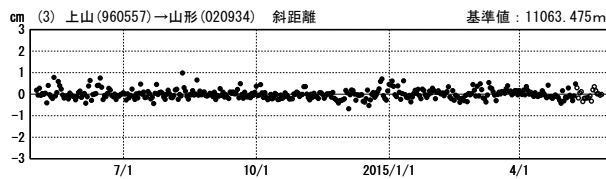
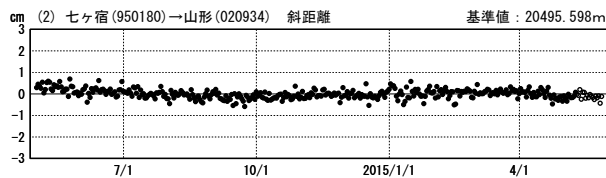
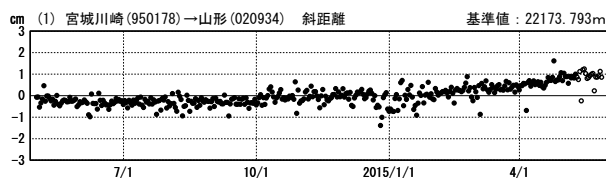
基線変化グラフ

期間: 2012/05/01~2015/05/27 JST



基線変化グラフ

期間: 2014/05/01~2015/05/27 JST



●—[F3:最終解] ○—[R3:速報解]