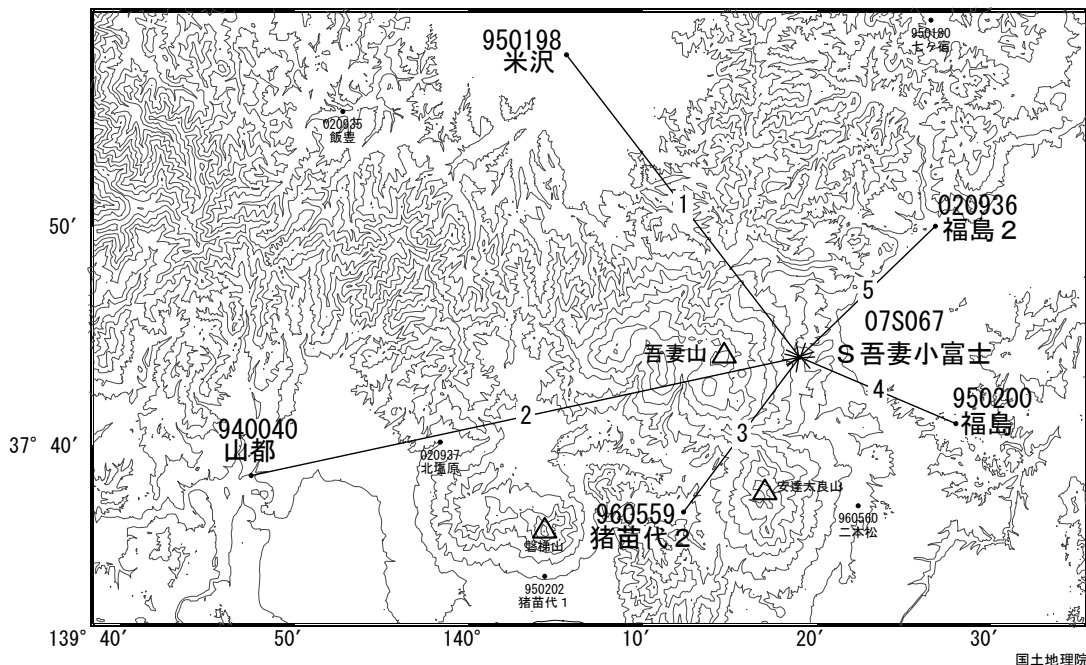


吾妻山周辺の地殻変動

—GEONET(電子基準点等)による連続観測結果—

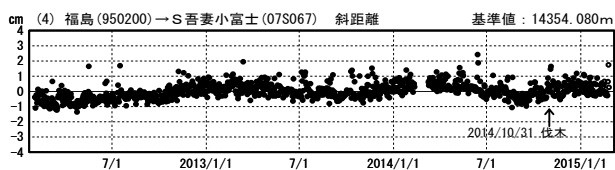
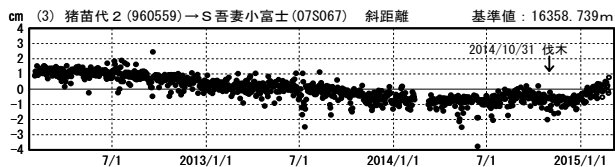
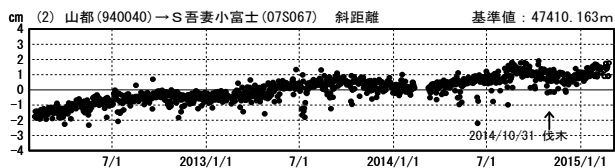
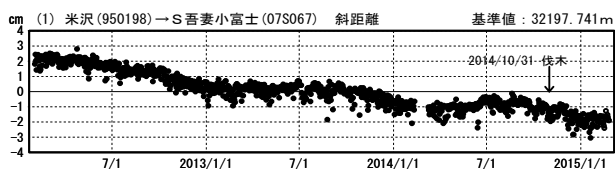
2014年12月頃から一部のGNSS基線で膨張を示すわずかな地殻変動が見られます。

吾妻山周辺 GNSS連続観測基線図



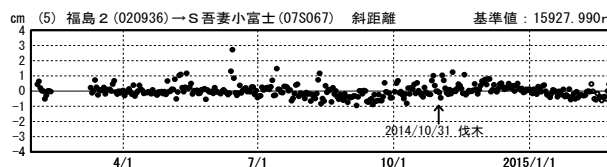
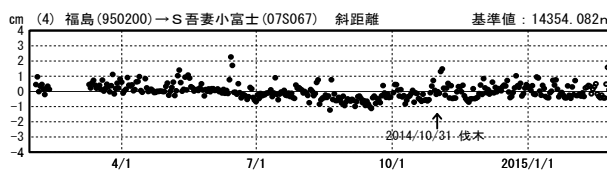
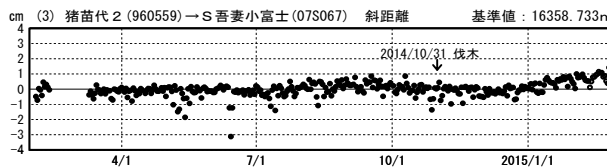
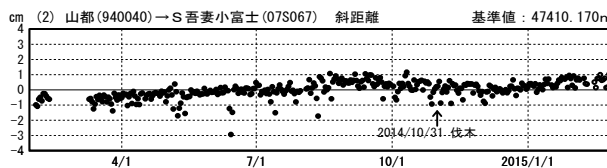
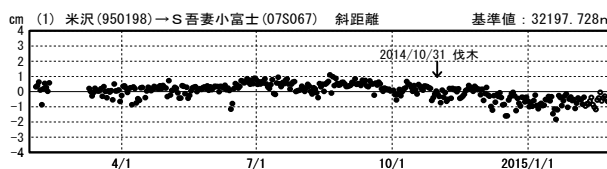
基線変化グラフ

期間: 2012/02/01~2015/02/24 JST



基線変化グラフ

期間: 2014/02/01~2015/02/24 JST



●—[F3:最終解] ○—[R3:速報解]