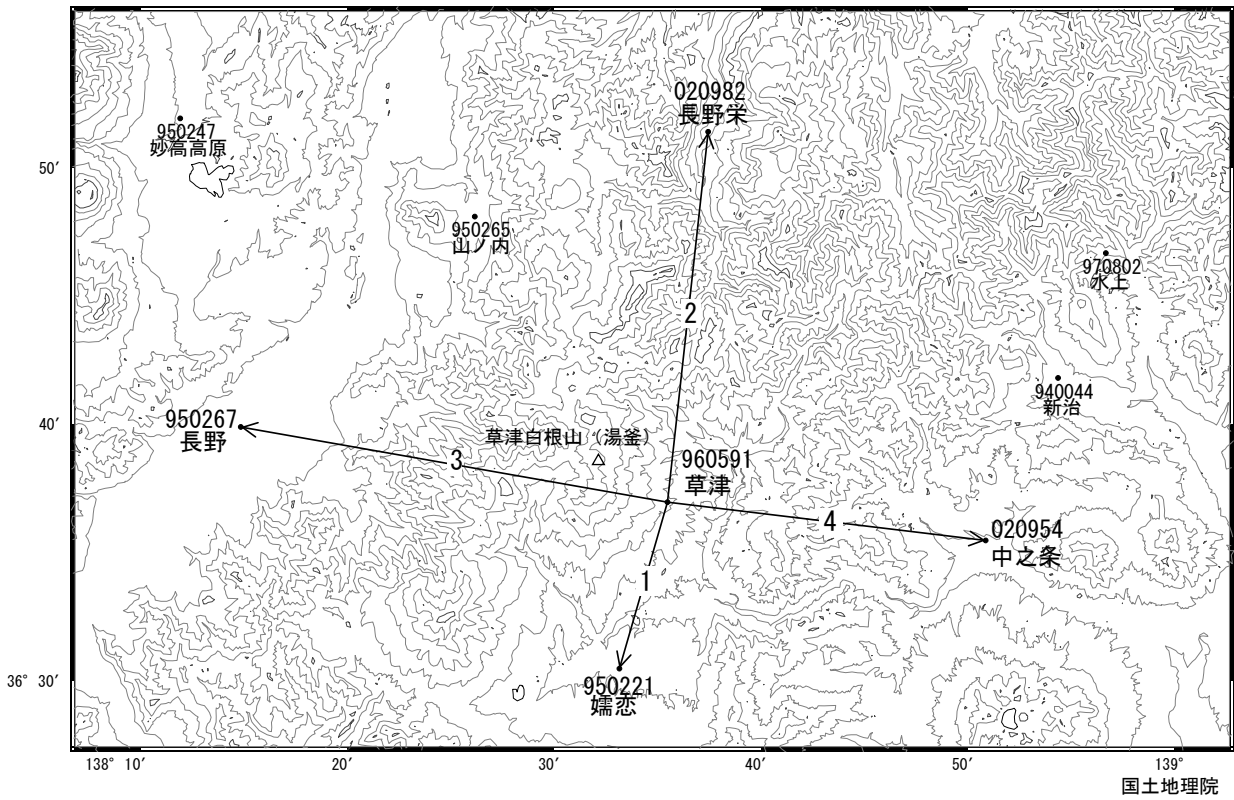


草津白根山周辺の地殻変動

—GNSS連続観測結果—

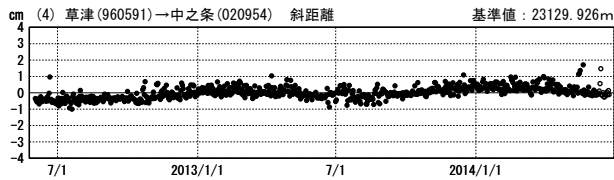
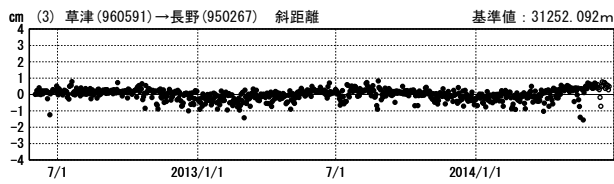
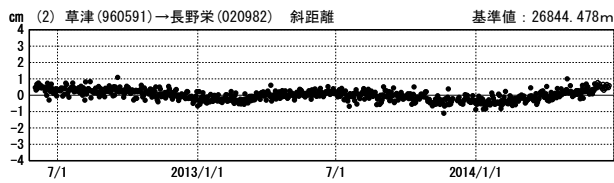
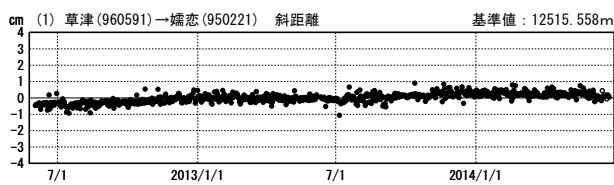
顕著な地殻変動は観測されていません。

草津白根山周辺 GNSS連続観測基線図



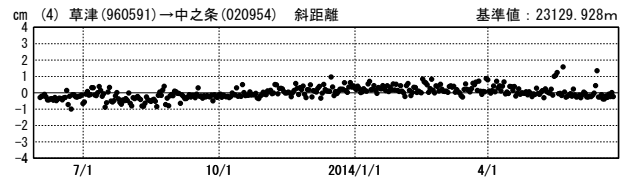
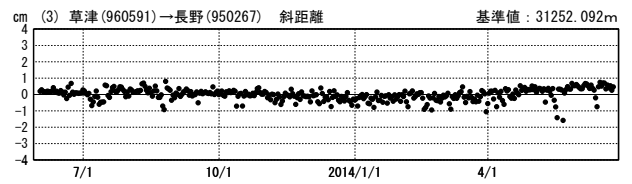
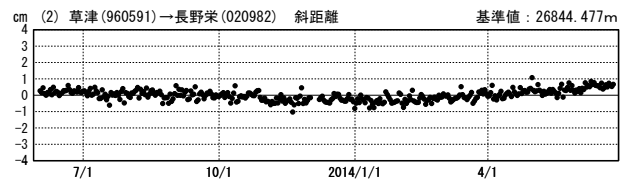
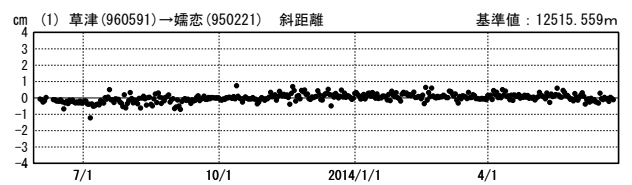
基線変化グラフ

期間：2012/06/01～2014/06/24 JST



基線変化グラフ

期間：2013/06/01～2014/06/24 JST



●— [F3:最終解] ○— [R3:速報解]