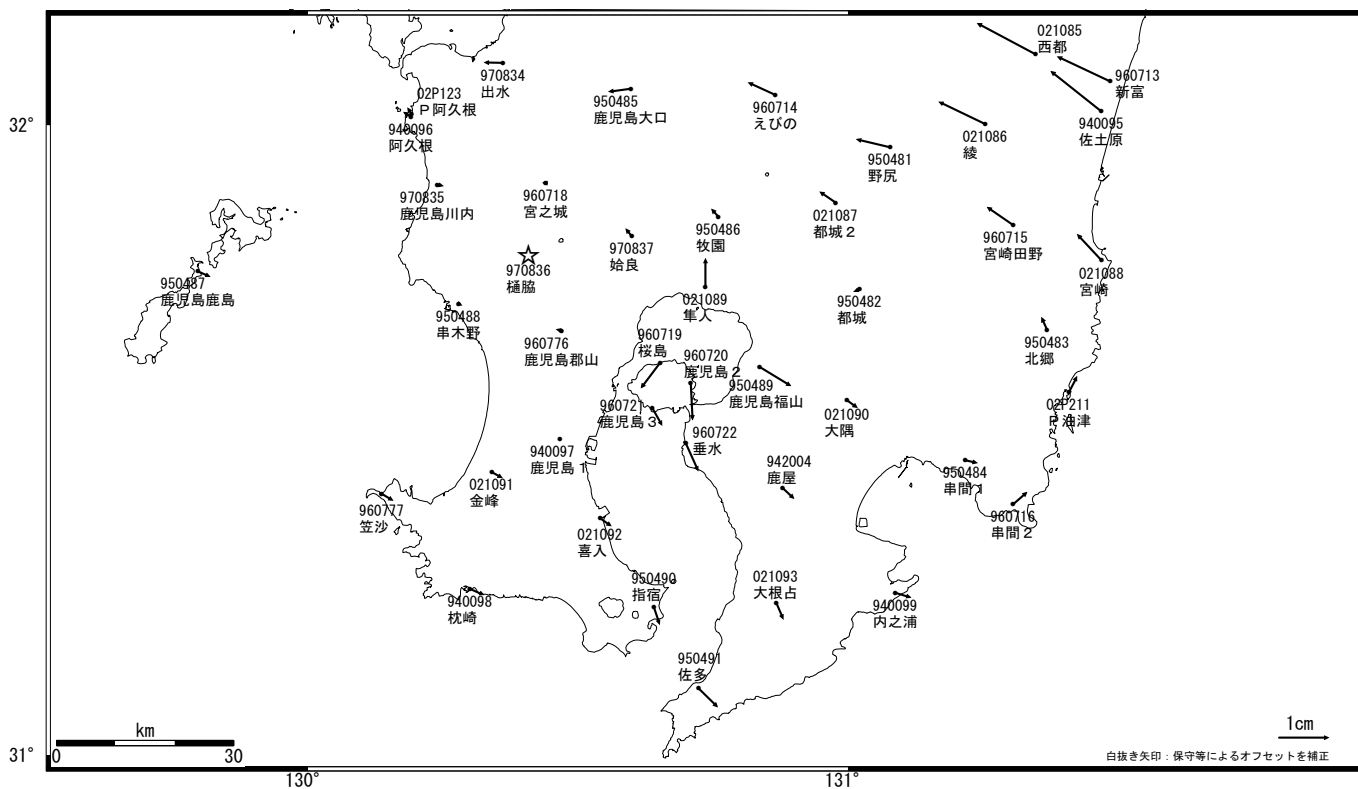


# 桜島周辺の地殻変動（水平）

基準期間：2006/01/27-2006/02/05 [F2:最終解]  
 比較期間：2007/01/27-2007/02/05 [R2:速報解]

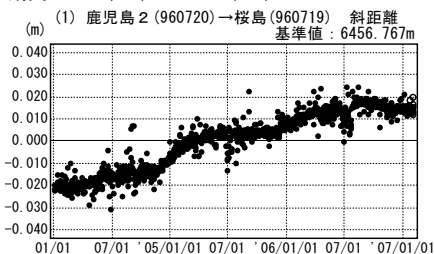


☆固定局：種脇(970836)

国土地理院

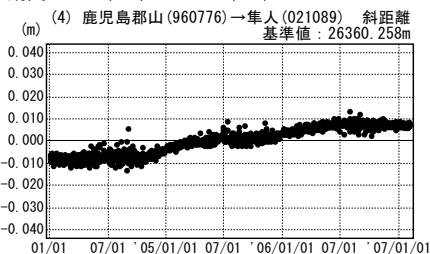
## 基線変化グラフ

期間：2004/01/01~2007/02/05 JST



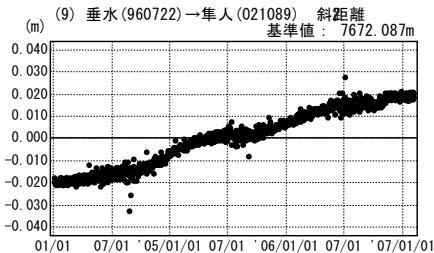
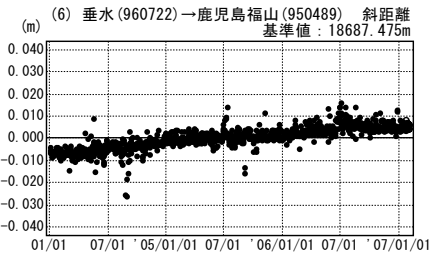
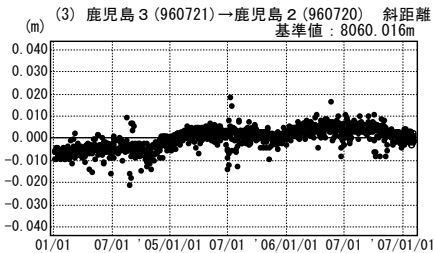
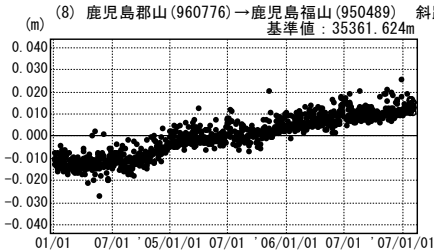
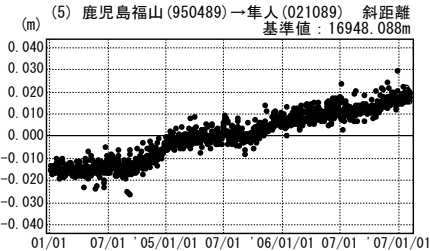
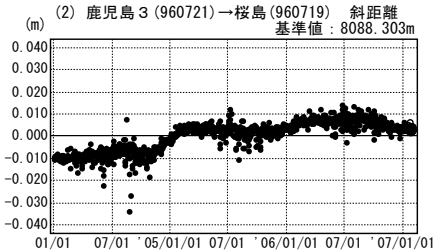
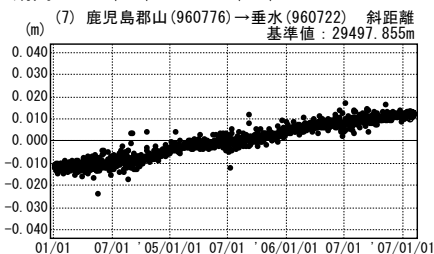
## 基線変化グラフ

期間：2004/01/01~2007/02/05 JST



## 基線変化グラフ

期間：2004/01/01~2007/02/05 JST



●---[F2:最終解] ○---[R2:速報解]

国土地理院