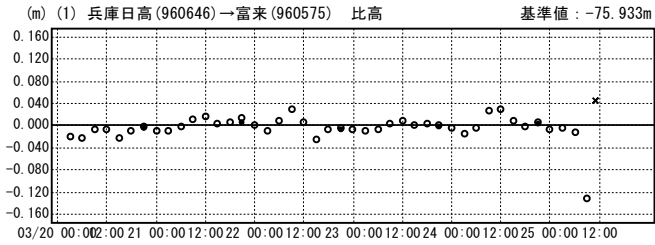
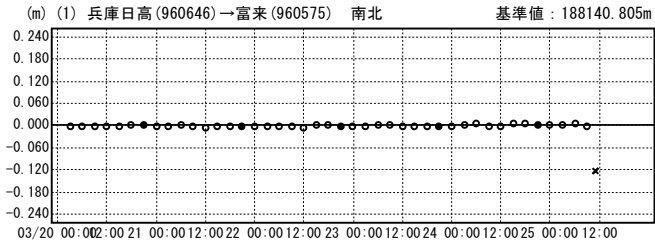
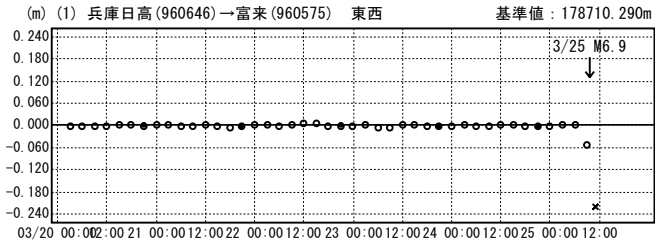


能登半島沖で発生した地震活動に伴う基線変化グラフ

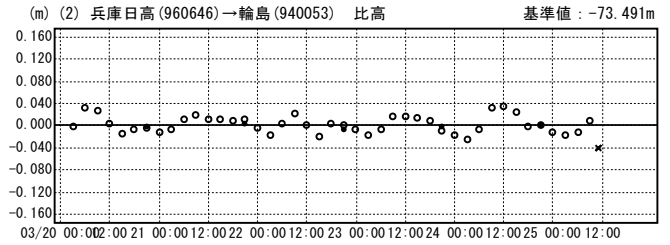
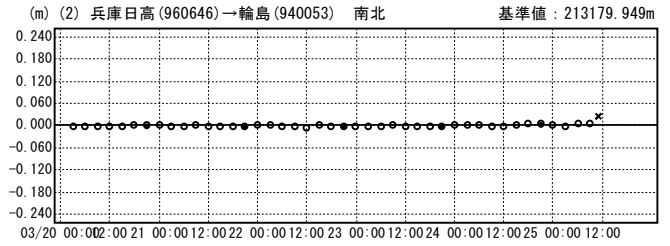
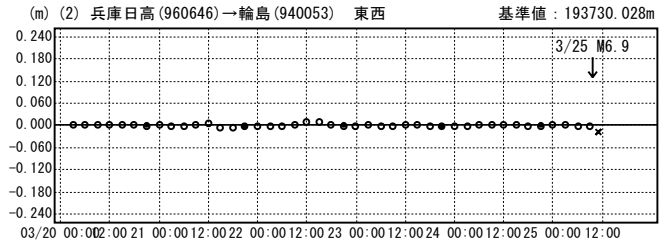
成分変化グラフ

期間：2007/03/20~2007/03/25 JST



成分変化グラフ

期間：2007/03/20~2007/03/25 JST

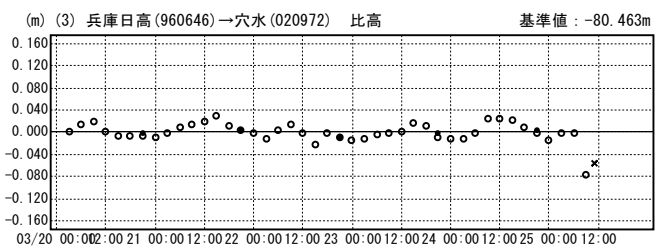
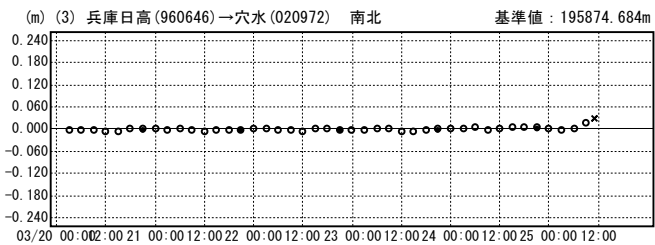
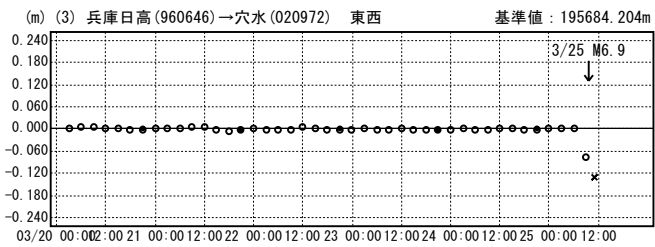


● ---[R2:速報解] ○ ---[Q2:迅速解] × ---[S2:迅速解]

国土地理院

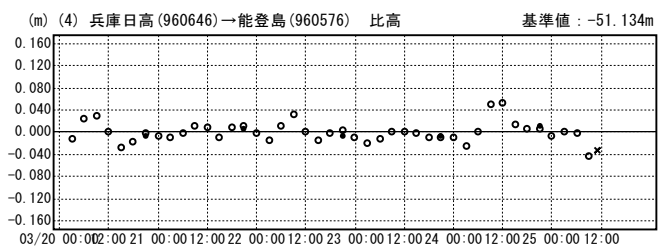
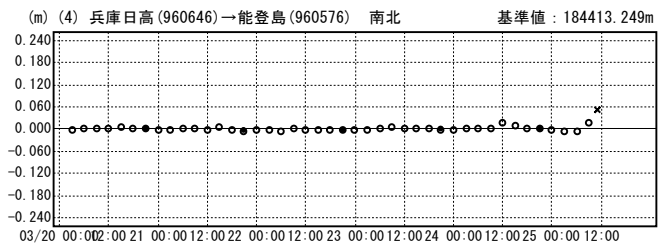
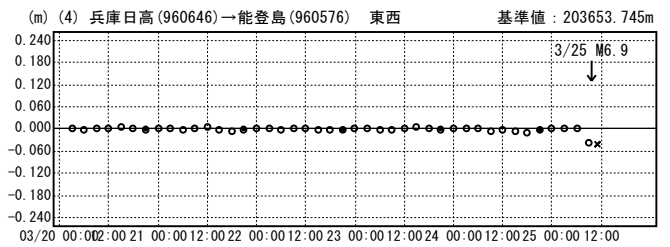
成分変化グラフ

期間：2007/03/20~2007/03/25 JST



成分変化グラフ

期間：2007/03/20~2007/03/25 JST



● ---[R2:速報解] ○ ---[Q2:迅速解] × ---[S2:迅速解]

国土地理院