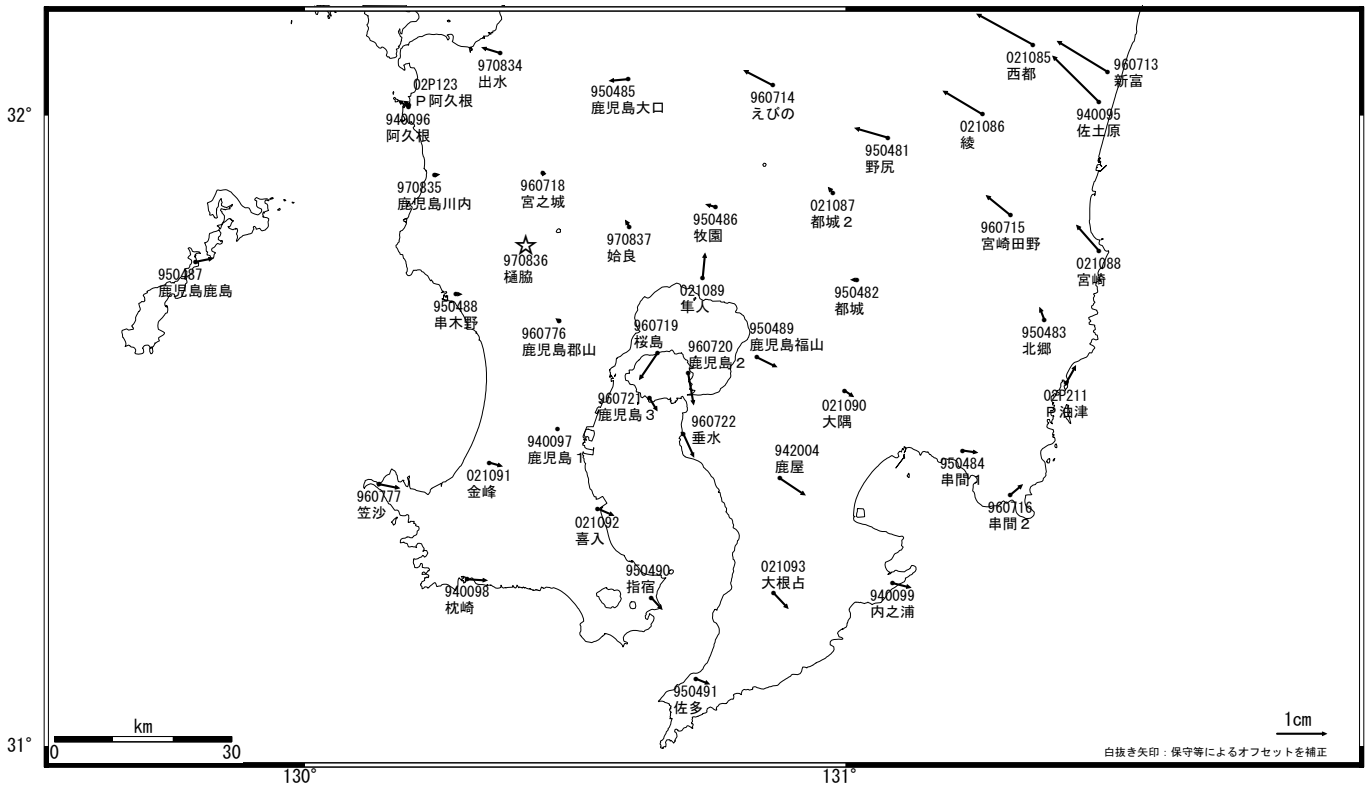


# 桜島周辺の地殻変動（水平）

基準期間：2006/02/22-2006/03/03 [F2:最終解]  
比較期間：2007/02/22-2007/03/03 [R2:速報解]

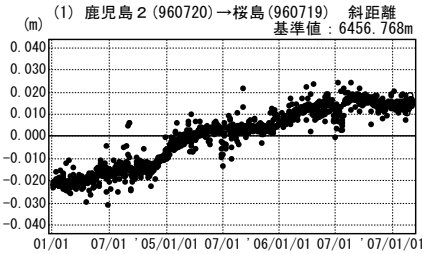


☆固定局：樋脇(970836)

国土地理院

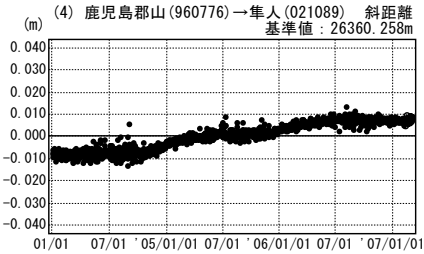
## 基線変化グラフ

期間：2004/01/01~2007/03/03 JST



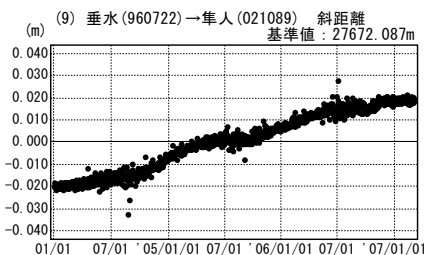
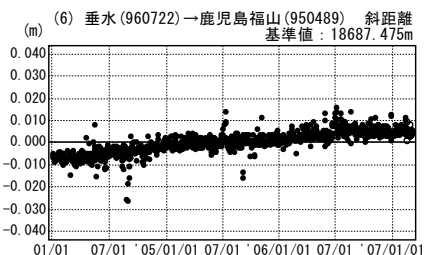
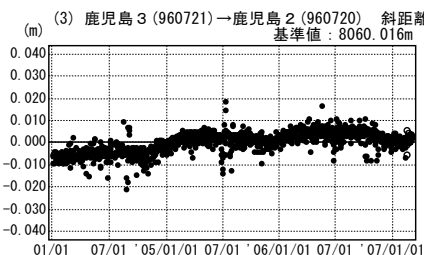
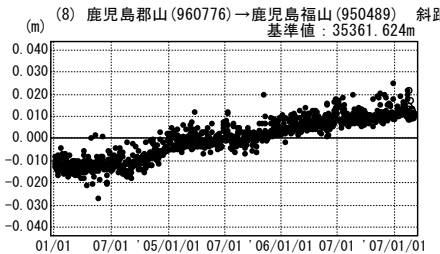
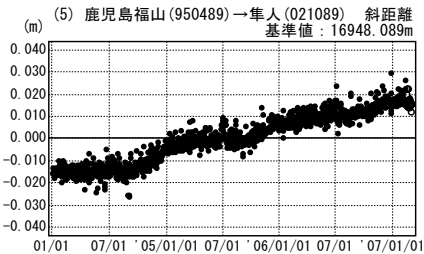
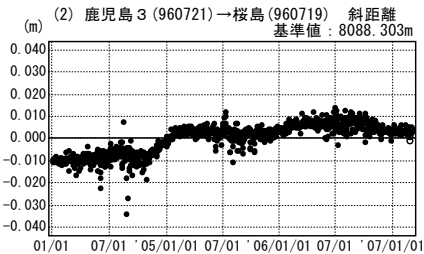
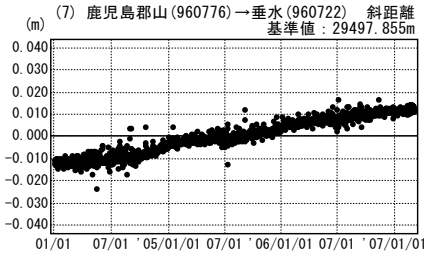
## 基線変化グラフ

期間：2004/01/01~2007/03/03 JST



## 基線変化グラフ

期間：2004/01/01~2007/03/03 JST



●---[F2:最終解] ○---[R2:速報解]

国土地理院