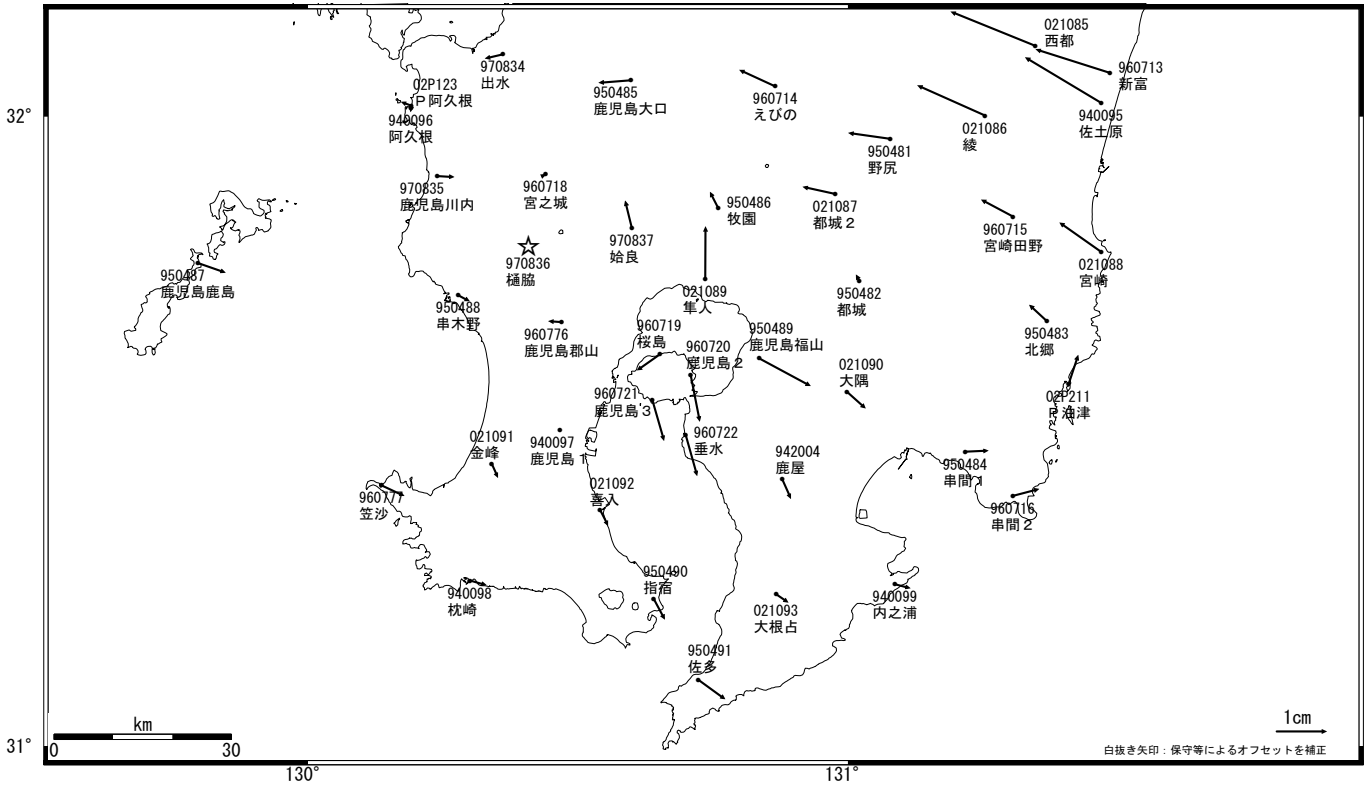


桜島周辺の地殻変動

基準期間:2005/09/01-2005/09/10[F2:最終解]
比較期間:2006/12/25-2007/01/03[R2:速報解]

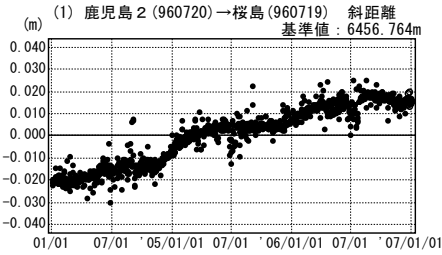


☆固定局: 槌脇(970836)

国土地理院

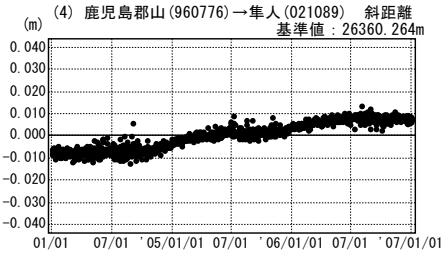
基線変化グラフ

期間: 2004/01/01~2007/01/03 JST



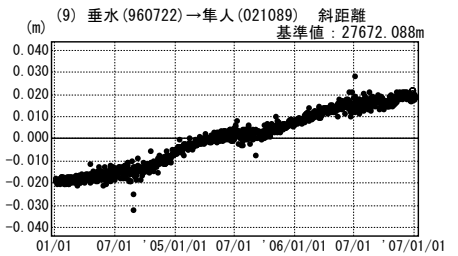
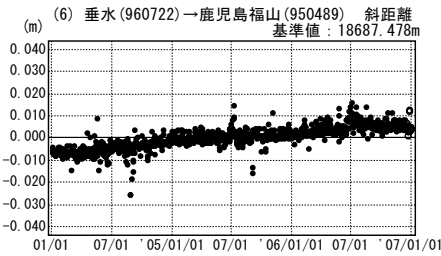
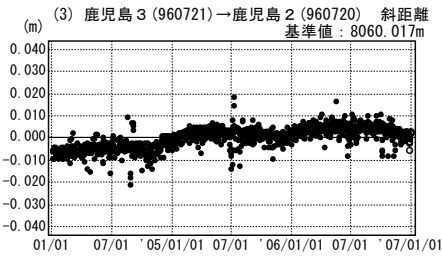
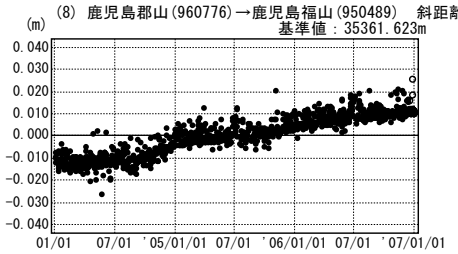
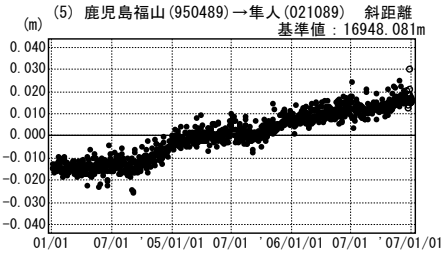
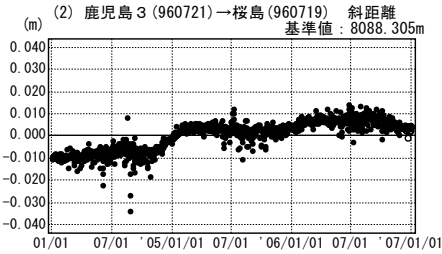
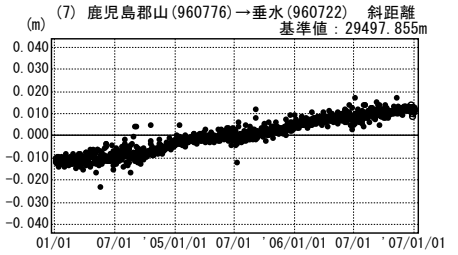
基線変化グラフ

期間: 2004/01/01~2007/01/03 JST



基線変化グラフ

期間: 2004/01/01~2007/01/03 JST



●---[F2:最終解] ○---[R2:速報解]

国土地理院